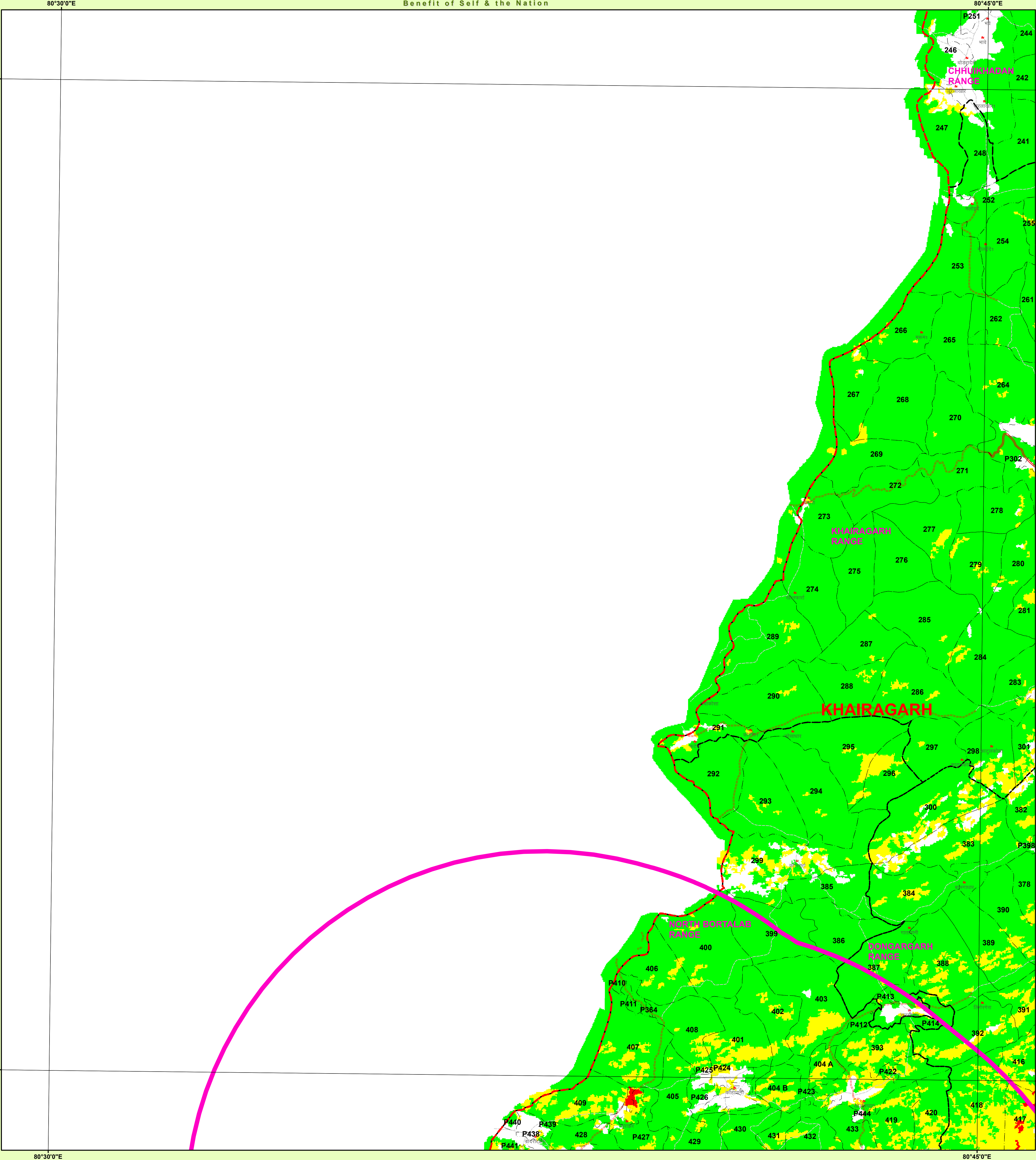


Chhattisgarh Forest Department
Forest Cover Map
Sheet. No. 64 C 11

Save Trees, Save Forests and Save Wildlife for the
Benefit of Self & the Nation

TOPOSHEET NO. 64 C II



LEGEND

- | | | | |
|------------------|----------------------|---------------------|--------------|
| | CENTRE_LINE | | SURVEY SITE |
| | TOWN / VILLAGE | | 10_Km_Buffer |
| | Railway Line | Forest Cover | |
| ROAD_TYPE | | | MDF |
| | Cart Track | | NON FOREST |
| | Metalled Road | | OPEN FOREST |
| | UnMetalled Road | | SCRUB |
| | Division Boundary | | VDF |
| | Range Boundary | | WATER |
| | Compartment Boundary | | |
| | Procted Area | | |

1:50,000

0 0.5 1 2 3 4 Km

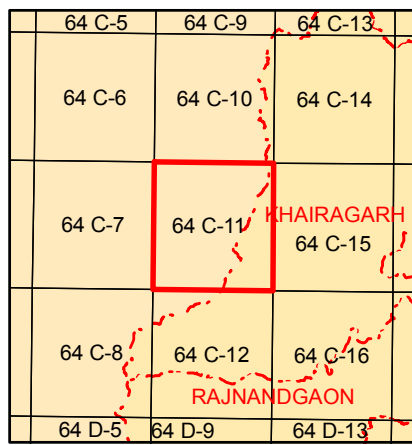
MAP PREPARED FOR:-

Executive Engineer
SECR, Gauri Nagar Railway Crossing,
Rajnandgaon (C.G.)

REG.No. :- FP/CG/RAIL/48681/2020

Diversion of Forest Land for non-forest purpose under Forest Conservation Act, 1980 Proposed for Diversion Land for To construct 3rd Railway Line from Paniajob to Bortalao approximate 8 km, it covers Rajnandgaon district to be used for freight and passanger services. Proposed alignment of 3rd line is a detour alignment, area- 20.954 ha. regarding.

Note :- Shapefile provided by user agencies.




Sheet to Index

Data Source:- 1. Compartment Boundary from Stock Map
2. Forest Cover Based on Digital Interpretation of Data Period Oct 2017 to Dec 2017 (ISS-II) from Resourcesat-2 and IRS-P6 (Resourcesat-1) FSI Report 2019.
3. General Features are based on SDO Digital Data (Scale 1: 50,000) and Chhattisgarh GeoDatabase.

Source:- FOREST SURVEY OF INDIA FOREST COVER CLASSIFICATION SCHEME.
Very Dense Forest:- All land with tree cover (including Mangrove cover) of canopy density of 70 % and above.
Moderately Dense Forest:- All land with tree cover (including Mangrove Cover) of canopy density between 40% and 70% above.
Open Forest:- All land with tree cover (including Mangrove Cover) of canopy density between 10-40%.
Scrub:- All forest lands with poor tree growth mainly of small or stunted trees having canopy density less than 10%.
Non Forest:- Any Area not included in the above classes.



Prepared and Printed by:- GIS Cell
Forest Management Information System Division, Raipur



SCALE 1:50000

TOPOSHEET NO. 64 C II

NOT FOR EXPORT

Note(s):- Provisional Map
1.It is an indicative map showing distribution of vegetation.
2.Boundary of Orange Area have not been shown.
3.Validation of legal Forest Area with survey of India have not done.
4.If any difference occurs between vegetation and stock map,stock map should be followed.
5.No survey should be performed on the basis of this map.

Disclaimer:- The Map provided is subject to inherent discrepancy amongst layers associated with incompatibility between different platforms of reference (L.C.C. W.G.S.84 etc) and probable human error angel in digitization. The user agency is advised to use the features of map subject to prior authentication & supervision by the authorized person of the concerned forest divisions. The FMS division shall not be responsible for any complications (Legal or otherwise), arising out of this maps.