

✓

SITE SUITABILITY CERTIFICATE


The Non-forest land over an extent of 4.12 Ha. identified in Sy.No.707 of Pulapathur Village of Rajampet Mandal was inspected and found that the area is suitable for raising of CA plantation with species Red sanders, Nemalinara, Neeruddi etc.,


Divisional Forest Officer,
WL Division, Rajampet

Certificate

Certified that, the Reserve land over an extent of 1.77 Ha. in Compt.No.868 of Pulapathur R.L proposed for diversion for formation of road from Baggidipalli to Yakaropalli Village of Pulapathur Grama Panchayat of Rajampet Mandal in favour of Executive Engineer, PRI Division, Rajampet is not vulnerable for erosion.


Forest Range Officer
Rajampet.


Divisional Forest Officer,
WL Division, Rajampet.

Certificate

This is Certified that, the Reserved land over an extent of 1.77 Ha. in Compt.No.868 of Pulapathur R.L proposed for diversion for formation of road from Baggidipalli to Yakaropalli Village of Pulapathur Grama Panchayat of Rajampet Mandal in favour of Executive Engineer, PRI Division, Rajampet does not fall in protected archaeological/heritage site/defence establishment or any other important monument.


Forest Range Officer
Rajampet


Divisional Forest Officer,
WL Division, Rajampet.

J

CERTIFICATE

Certified that the proposed diversion of Reserved land over an extent of 1.77 Ha. in Compt.No.868 of Pulapathur R.L. proposed for diversion for formation of road from Baggidipalli to Yakaropalli Village of Pulapathur Grama Panchayat of Rajampet Mandal in favour of Executive Engineer, PRI Division, Rajampet, Forest land does not affect any monuments of Historical, Religious, Archeological, Recreational Importance including wild life sanctuary and National Parks etc.


Divisional Forest Officer,
WL Division, Rajampet.


CERTIFICATE /

Certificate that the work was not commenced, hence no violation of the provisions of Forest (Conservation) Act, 1980 is occurred.


Divisional Forest Officer,
WL Division, Rajampet.

CERTIFICATE

This is to certify that, the proposals for the diversion of 1.77 Ha. of Forest land in in compartment No.868 in Pulapathur R.L of Rajampet Range in Rajampet WL Division formation of road from Baggidipalli to Yakaropalli Village of Pulapathur Grama Panchayat of Rajampet Mandal in favour of Executive Engineer, PRI Division, Rajampet were put forth before the Grama Sabha of Pulapathur village and Grama Panchayath on 04.12.2015, with full details and its implications and discussed in Grama Sabha, which has given written consent stating that there are no forest dwellers eligible under FRA in the locality of Pulapathur R.L and no objection.



[Signature] 5/2/18
Divisional Forest Officer,
WL Division, Rajampet.

NET PRESENT VALUE (NPV) CALCULATION SHEET

Area of Forest land under diversion	:-	1.77 Ha.
ECO -Class III:- Open Forest	: -	1.77 Ha
Net present value (NPV) rate per Ha	:-	6.26 Lakhs /Ha
Total:	:-Rs.	11.0802 Lakhs

(Rupees Eleven lakhs eight thousand and twenty only)


Divisional Forest Officer
Rajampet Division, Rajampet.