

FORM - A

Form for seeking prior approval of Central Government under section 2 of the Forest(Conservation) Act,1980 for
Diversion of fresh forest area

PART - I

(To be filled up by User Agency)

A. General Details

A-1. Project Details

(i). Proposal No. : FP/JH/ROAD/146786/2021

(ii). Name of Project for which Forest Land is required : Construction of bypass around Chatra town on NH-22 (Old NH-99) in the state of Jharkhand under EPC Mode

(iii). Short narrative of the proposal and Project/scheme for which the forest land is required : This forest diversion proposal is for construction of Bypass around Chatra town of NH-99 having 4-lane with divided carriageway and formation width is 27m (2x7m CW+2x2.5 PS +5m median+2x1.5m earthen shoulder). The scheme has been sanctioned by MoRT&H, GoI vide letter no. - RW/Ranchi/AP-01/2020-21 da

(iv). State : Jharkhand

(v). Category of the Proposal : Road

(vi). Shape of forest land proposed to be diverted : Linear

(vii). Estimated cost of the Project(Rupees in lacs) : 18860

(viii). Area of forest land proposed for diversion(in ha.): 64.0849

(ix). Non-forest land required for this project(in ha.): 6.975

(x). Total period for which the forest land is proposed to be diverted(in years): 99

A-2. Details of User Agency


(I). Name : EXECUTIVE ENGINEER NH DIVISION HAZARIBAG

(II). Address1 : South of PTC Ground Hazaribag

(iii). Address2 : NIL

(iv). State : Jharkhand

(v). District : Hazaribag


Er. Ranjit Kumar Barnwal
Executive Engineer
National Highway Division
Hazaribagh

(vi). Pin : 825301

(vii). Landmark : Near PTC Ground

(viii). Email address : nchandervansi@gmail.com

(ix). Landline Telephone No. : 6546-222474

(x). Fax No. : 6546-222474

(xi). Mobile No. : 9931462180

(xii). Website (if any) : NIL

(xiii). Legal status of User Agency : Central Government

A-3. Details of Person Making Application

(i). First Name: SATYENDRA

(ii). Middle Name: PRASAD

(iii). Last Name: SINGH

(iv). Gender: Male

(v). Designation: Executive Engineer

(vi). Address 1: South of PTC Ground Hazaribag

(vii). Address 2: NIL

(viii). State: Jharkhand

(ix). District: Hazaribag

(x). Tehsil: NIL


(xi). Pin: 825301

(xii). Landmark: Near PTC Ground


(xiii). Email Address: raajan08@gmail.com

(xiv). Landline Telephone No.: 6546-222474

(xv). Fax No.: 06546222474


12/02/24
Er. Ranjit Kumar Barnwal
Executive Engineer
National Highway Division
Hazaribagh

(xvi). Mobile No.: 6203257370

(xvii). Copy of documents in support of the competence/authority of the person making this application to make application on behalf of the User Agency: 

B. Details of land required for the Project

B-1. Details of proposal seeking prior approval of Central Government under the Act for diversion of forest land for the Project already submitted in the past

List of proposal submitted in Past							
S.no	Proposal Status.	Proposal No.	Moef File No.	Area Proposed for Diversion(Ha.)	Area Diverted(Ha.)	Date of In-Principle Approval	Date of Final Approval
NIL							

B-2. Details of forest land proposed to be diverted

B-2.1 Details of Divisions involved

Details of Divisions involved			
S.no	Division Name	Forest Land(ha.)	Non-Forest Land(ha.)
1.	Chatra South	64.0849	6.975
Total		64.0849	6.975

B-2.2 Details of Districts involved

District wise breakup			
S.no	District Name	Forest Land(ha.)	Non-Forest Land(ha.)
1.	Chatra	64.0849	6.975
Total		64.0849	6.975

B-2.3 Village wise breakup

Villages wise breakup			
S.no	Village	Forest Land(ha.)	Non-Forest Land(ha.)
1	Arudana	4.6736	1.6499
2	Banasam	4.3456	0
3	Basaria	1.1354	1.1086
4	Chatra	7.0424	0.0388
5	Darha	11.4566	0.8096
6	Mohandih	4.8614	0.396
7	Nagwan	9.8703	1.7252
8	Girwan	4.0498	0.0552
9	Pakaria	0.1848	0
10	Khap	0.4934	0


12/10/2019
Er. Ranjit Kumar Barnwal
Executive Engineer
National Highway Division
Hazaribagh

11	Changer	1.2664	0.0679
12	Dewaria	8.1746	0.7809
13	Mahapur urf Balia	3.8639	0.3425
14	Kamat	2.6667	0
Total		64.0849	6.9746

B-2.4 Component wise breakup

Component wise breakup			
S.no	Component	Forest Land(ha.)	Non-Forest Land(ha.)
1	BT LAYER	26.94	2.94224
2	MEDIAN	5.13	0.55944
3	SHOULDER	15.408	1.6812
4	CULVERT	0.216	0
5	TREE PLANTATION	7.69	0.84064
6	UTILITY	7.69	0.84064
7	MISCELLANEOUS	1.0109	0.11079
Total		64.0849	6.97495

C. Maps of forest land proposed to be diverted

Division 1. : Chatra South		
<p>(i). Area of forest land proposed to be diverted(in ha.) : 64.0849</p> <p>(ii). Nature of the Project: Linear</p> <p>(b). No. of Segments : One</p>		
Segment wise details		
Segments	Segment Area(in ha.)	<p style="text-align: center; font-size: small;">Kml File of Segments (To view KML file on google the same may be downloaded and then open if in google earth install in your computer).</p>
1.	1	View File
<p>(iii). Copy of Survey of India Toposheet indicating boundary of forest land proposed to be diverted: </p> <p>(iv). Scanned copy of the Geo-referenced map of the forest land proposed to be diverted prepared by using GPS or Total Station: </p>		

D. Justification for locating the Project in forest land and details of alternative examined:

(i). Copy of note containing justification for locating the Project in forest land.

(ii). Whether a copy of map indicating location of alternative examine is required to be

Er. Ranjit Kumar Barnwal
 Executive Engineer
 National Highway Division
 Hazaribagh

provided: Yes

(a). Copy of map indicating location of alternative examined: 

E. Employment likely to be generated

(i). Whether the Project is likely to generate employment?: Yes

(ii). Permanent/Regular Employment(Number of persons): 500

(iii). Temporary Employment(Number of person-days): 2000

F. Displacement of People due to the Project, if any

(i). Whether Project involves displacement?: No

G. Details of Cost-Benefit analysis for the Project

(i). Whether the Project requires Cost-Benefit analysis?: Yes

(a). Copy of Cost-Benefit analysis: 

H. Status of Environmental Clearance

(i). Whether the Project requires Clearance under the Environment (Protection) Act 1986?: No

I. Status of Wildlife Clearance


(i). Whether the Project or a part thereof is located in any Protected Area or their Eco sensitive zone?: No

J. Applicability of special provisions governing Scheduled Areas

(i). Whether the Project or a part thereof is located in a Scheduled Area?: No

K. Status of settlement of rights under the Forest Rights Act, 2006 on the forest land proposed to be diverted

(i). Whether the process for settlement of Rights under the Forest Rights Acts 2006 on the forest land proposed to be diverted has been completed?: Yes

(a). Copy of documentry evidence in support of settlement of rights under the Forest Rights Act, 2006 on the forest land proposed to be diverted: 

L. Details of land identified for Compensatory Afforestation

(i). Whether non-forest or Revenue forest land is required to be provided by User Agency?: Not



























Er. Ranjit Kumar Barnwal
Executive Engineer
National Highway Division
Hazaribagh


Applicable














(ii). Whether the area of non-forest land or Revenue forest land required to be provided by User Agency for raising Compensatory Afforestation is less than area of forest land proposed to be diverted?: Not Applicable

(iii) . Reason for not providing Non-Forest Land: Not Applicable

Additional information Details

Documents		
S.No	Documents	Remarks
1		DPR
2		Cross Section
3		Sanction Letter
4		NPV
5		AD NPV
6		FRA Gramsbha
7		TO WHOM MAY CONCERN
8		Undertaking for Ecological Sensitive Area
9		Commissary
10		Arudana
11		Banasam
12		Basaria
13		Changer-1
14		CHATRA-1
15		Chatra-2
16		DARHA-3
17		DARHA-5
18		Deoria-1
19		Deoria-2
20		Girwan
21		Kamat
22		Khap
23		Mahapur or Baulia
24		Mahapur or Baulia
25		Important Infrastructure


12/02/24
Er. Ranjit Kumar Bamwal
Executive Engineer
National Highway Division
Hazaribagh

26		No archeology undertaking
27		Minimum us of forest land
28		undertaking central and state govt.
29		Cross Section-2
30		Commissionary
31		Authenticated Land Schedule
32		Authenticated Land Schedule by CO, Chatra
33		Form-A (06.07.2023)
34		Revised NPV
35		LAND SCHUDLE
36		Form-A Manual
37		Revised Land Summary
38		Undertaking of CA land

Print page

R. Barnwal
12/02/24
Er. Ranjit Kumar Barnwal
Executive Engineer
National Highway Division
Hazaribagh