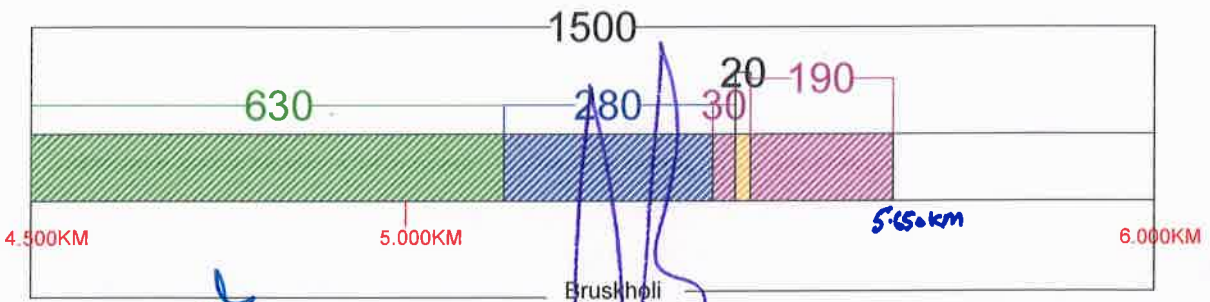
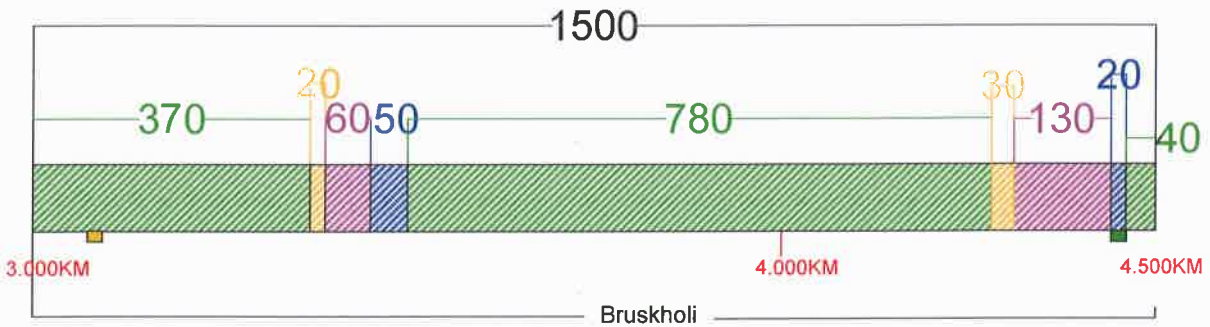
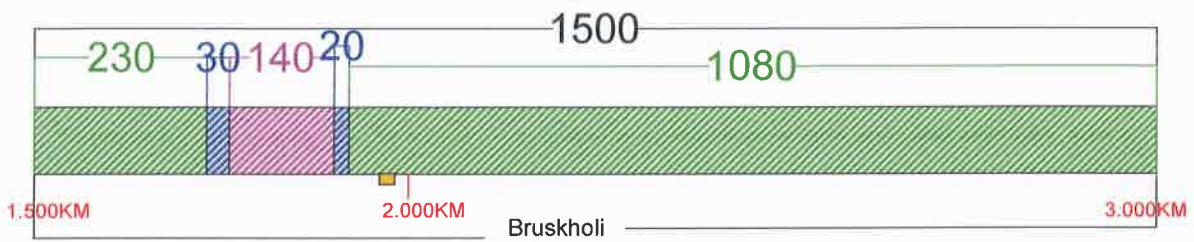
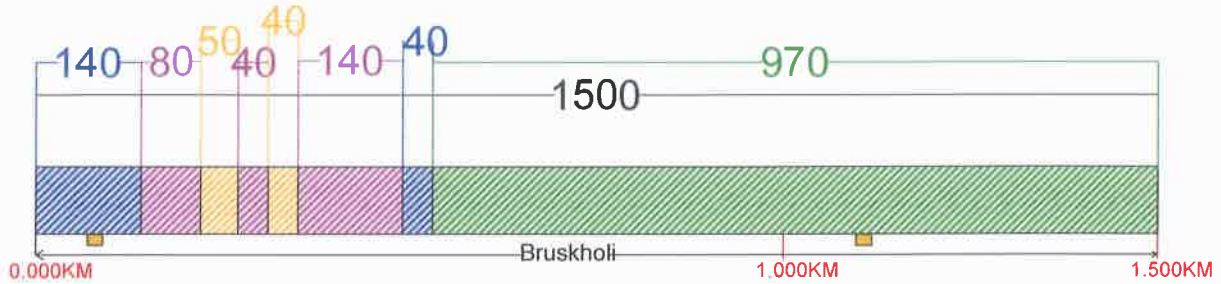









## BAR CHART

NAME OF ROAD :- Extension Of Bankot To Burushkholi (Dharidhumlakot) Motor Road

LENGTH OF ROAD :- 5.650Km.



S.No	TYPE OF LAND	Hect.	Sym.
01	R.F.	3.6900	
02	CIVIL SOYAM	0.440	
03	NAP LAND	0.7290	
04	VIII- PANCHAYAT LAND	0.5220	
05	DUMPING ZONE (R.F. LAND)	0.3000	
06	DUMPING ZONE (V.II LAND)	0.1000	
07	DUMPING ZONE (CIVIL LAND)	0.1000	

SCALE  $1\text{mm.} = 10\text{mts.}$

Handwritten signatures and stamps are visible on the document, including a large signature on the left and a stamp on the right that reads "बिलाधिकारी पब्लिक रोग" (Bilaadikari Public Rong).

सहायक अभियन्ता  
पै० ए० जी० एस० वाई खण्ड  
ला० नि० वि० पिथौरागढ़

अधिकांसी अभियन्ता  
पी० एम० जी० एस० वाई खण्ड  
हो० मि० बि० पिथौरागढ़