

Site Inspection By the DFO Jhabua

NH 47 to kheda Meghanagar petlawad road,

Division Jhabua


Range Jhabua

Area : 0.9526 ha.

Sr. No	Particular	Inspection Report by DFO (T) Jhabua
1	Extent in hectares.	0.9526 Ha.
2	Location (Lat-Long) of the forest land proposed for diversion.	22° 47' 50.28" N 74°40' 55.15" E 22° 47' 47.55 N 74°41' 57.70" E 22° 48' 36.8" N 74°42' 47.21" E
3	Legal status of the forest land(Protected forest, reserved forests, revenue forest lands or any other forest land)	Reserve Forest – Compartment No.- old no- 266, New no. 405 Proposed Area in Jhabua Division (0.9526 Ha.)
4	Demarcation of the area with temporary cairns etc.	Area is Demarcated.
5	Any signs of encroachment.	Nil
6	Any activity already taken up within the forest land or adjoining non forest land as part of the proposed project by the user agency. Details of action taken against the user agency in case of violation of the FC act and guidelines there under.	Nil
7	Status of vegetation, site quality, species composition etc.	The proposed area is in Reserve Forest – Compartment No.- old no- 266, New no. 405 RDF working circle- old no- 266, New no. 405 has density up to 0.1 Site Quality V B.
8	Importance of area from wildlife point of view, Status of wildlife (density and abundance of important species, bird life reptiles, butterflies and other scheduled animals any endangered wildlife).Any latest census of wildlife in this area.	No endangered scheduled wild animal as mentioned in Wild Life Protection Act 1972, is observed in proposed area. As par the wildlife census 2018, the following wildlife was found in the proposed area- jackal, Hyena, langor. Hare, Blue bull, Monkey peofowl etc.
9	Endemism of flora/fauna or any other unique ecosystem in the area	Nil
10	Current land use. Is this area managed as per prescriptions in the working plan and if not, why?	The compartment are in following working circle RDF working circle- old no- 266, New no. 405
11	Importance of the area from historical or religious point of view.	None
12	Any dependent persons/families on this land.	Nil
13	Any displacement of persons	Nil

	proposed.	
14	Is there any Rehabilitation and resettlement Plan for the persons to be affected? Is there any dissenting voice among the persons proposed to be displaced?	Nil
15	Compensatory afforestation proposed is on forest land or non-forest land. Location of this area, suitability of the area for CA. if in the degraded forest land then what is the current working plan prescription for the area? Distance of the non-forest land for CA from the nearest forest area. Number of patches in case the area should be more than 10 Kms.	Nil
16	Proposal area should not be part of any protected area. Also distance from the boundary of the nearest protected area should be more than 10 Kms.	Proposed area is not a part of any Protected area and there is no Protected area with in 10 KM from the boundary of proposed area.
17	Dependence of tribals in the area. Whether the rights of the tribals have been recognized in this area.	Under process
18	Utility of the project, including the people living in close vicinity of the project.	The proposed NH 47 to kheda Meghanagar petlawad road has 0.9526 ha. Of degraded forest area falling under the BL-2 category whose density is less then 0.1 and the highway is passing through this forest. The highway will help in forester the trans-potation of passengers and goods.
19	In case of renewal whether all the conditions stipulated in the earlier sanction order have been complied with.	N/A
20	Alternatives examined by the user agency in case of non-site specific projects.	N/A
21	A certificate by the user agency that the forest land requested for diversion for non-forestry purpose is bare minimum.	N/A
22	Any scope of saving tree growth while ensuring that the purpose for which the forest land is being diverted is also not adversely affected.	Nil
23	Any other issue of significance.	Nil

24	Specific recommendations of the DFO with reason for approval of the project.	<p>The proposed NH 47 to kheda Meghanagar petlawad road has 0.9526 ha. Of degraded forest area falling under the BL-2 category whose density is less than 0.1 and the highway is passing through this forest. The highway will help in forest the trans-potation of passengers and goods. The proposal may please be accepted.</p> <p>The user agency shell provide toll free transite services for Government as well as private vehicle of M.P. Forest department officials. As and when required is compulsory.</p>
----	--	--

(.....)
Divisional Forest Officer
Division-Jhabua
Place: Jhabua
Date: 28-1-2022

Site Inspection By the DFO Jhabua

NH 47 to kheda Meghanagar petlawad road,

Division Jhabua

Range Jhabua

Area : 0.9526 ha.

Sr. No	Particular	Specific recommendations
1	Specific recommendations of the DFO with reason for approval of the project.	<p>The proposed NH 47 to kheda Meghanagar petlawad road has 0.9526 ha. Of degraded forest area falling under the BL-2 category whose density is less than 0.1 and the highway is passing through this forest. The highway will help in forest the trans-potation of passengers and goods. The proposal may please be accepted.</p> <p>The user agency shell provide toll free transite services for Government as well as private vehicle of M.P. Forest department officials. As and when required is compulsory.</p>

.....
Divisional Forest Officer

Division-Jhabua


Place: Jhabua


Date: 28-1-2022

न्यूनतम वन क्षेत्र उपयोग प्रमाण पत्र
(अन्य विकल्प प्रमाण पत्र)

यह प्रमाणित किया जाता है कि एन.एच. 47 से खेडा मेघनगर पेटलावद मार्ग का निर्माण हेतु झाबुआ वनमण्डल की 0.9526 हेक्टर वनभूमि परियोजना हेतु प्रस्तावित है। जो न्यूनतम है एवं अन्य विकल्प नहीं है।


उपवनमण्डलाधिकारी
उपवनमण्डल झाबुआ


वन मंडलाधिकारी
वन मंडल झाबुआ (सामान्य)


वनपरिक्षेत्राधिकारी
वनपरिक्षेत्र झाबुआ


प्राणी गणना में पाये गये वन्य प्राणियों के नाम


यह प्रमाणित किया जाता है कि, न.एच. 47 से खेडा मेघनगर पेटलावद मार्ग का निर्माण हेतु झाबुआ वनमण्डल की 0.9526 हेक्टर वनभूमि परियोजना हेतु प्रस्तावित है। इस वन भूमि में पाये जाने वाले वन्य प्राणियों का विवरण निम्नानुसार है:-


वर्ष 2018 में की गई वन्य प्राणी गणना अनुसार बीट में पाये गये वन्य

प्राणियों की जानकारी

क्रमांक	कक्ष क्रमांक	गणना में पाये गये वन्य प्राणियों का नाम
1	ReserveForest - Compartment old No.- 266 new no. 405	jackal, Hyena, langor. Hare, Blue bull, Monkey peofowl etc.


उपवनमण्डलाधिकारी
उपवनमण्डल झाबुआ



वनमंडलाधिकारी
सामान्य वनमंडल झाबुआ



वनपरिक्षेत्राधिकारी
वनपरिक्षेत्र झाबुआ


प्रमाण पत्र

यह प्रमाणित किया जाता है कि न.एच. 47 से खेडा मेघनगर पेटलावद मार्ग का निर्माण हेतु झाबुआ वनमण्डल की 0.9526 हेक्टर वनभूमि परियोजना हेतु प्रस्तावित है। इस वन भूमि में खड़े वृक्षों का विवरण निम्नानुसार हैं।

अनु. क्रं.	प्रजाति	गोलाई वर्ग से.मी.	परिक्षेत्र पेटलावद झाबुआ
निरंक			


उपवनमण्डलाधिकारी
उपवनमण्डल झाबुआ


वनमंडलाधिकारी
सामान्य वनमंडल झाबुआ


वनपरिक्षेत्राधिकारी
वनपरिक्षेत्र झाबुआ