



# भारतीय राष्ट्रीय राजमार्ग प्राधिकरण

(सड़क परिवहन और राजमार्ग मंत्रालय, भारत सरकार)

## National Highways Authority Of India

(Ministry of Road Transport & Highways, Government of India)

### परियोजना कार्यान्वयन इकाई / PROJECT IMPLEMENTATION UNIT

कार्यालय : म.न.-132, रेलवे स्टेशन के पास, पन्ना रोड, छतरपुर (म.प्र.) 471001

OFFICE : H.No. 132, Near Railway Station, Panna Road, Chhatarpur (MP) 471001

दूरभाष/Phone : 07682-292209 ई-मेल/E-mail : piuchhatarpur@nhai.org, piuchhatarpur5@gmail.com



CHHP/24011/11/DFO-Chhatarpur/Pkg-2/NH-34/2024/12988

Date: 10.02.2024

To,

The Divisional Forest Officer  
Chhatarpur Forest Division  
Chhatarpur (MP)

The Divisional Forest Officer  
Sagar North Forest Division  
Sagar (MP)

**Sub:** Improvement and Upgradation of existing 2-lane to 4-lane with paved shoulders, with/without Service Roads including Realignments and Shahgarh & Hirapur Bypasses from Mohari to Satia Ghat section of NH-934 & NH-34 (old NH-86) from Design Km 50+300 (Existing Km 49.789) to Design Km 89+878 (Existing Km 90.302) in the state of Madhya Pradesh (Package-2) under Bharatmala Pariyojana (Forest Proposal No. FP/MP/ROAD/155297/2022): **Submission of Compliances of observations raised during REC meeting was held on dated 10.01.2024.**

#### Ref.:-

- 1- DPR Consultant M/s URS Letter no. URS/HW/EC/LOT-1/MP/Package-4/2017-18/249 dt. 09.02.2024
- 2- DFO, Chhatarpur letter no. 592 dated 06.02.2024
- 3- DFO, Sagar letter no. 511 dated 06.02.2024
- 4- The PCCF (LM) & Nodal Officer, GoMP, Bhopal letter no. F-5/1317/2023/10-11/734 dated 02.02.2024
- 5- This office letter no. 12720 dated 29.01.2024
- 6- DPR Consultant M/s URS Letter no. URS/HW/EC/LOT-1/MP/Package-4/2017-18/165 dt. 25.01.2024
- 7- Regional Office, MoEF&CC, Bhopal letter no. 6-MPR/04/2023-BHO/282 dated 24.01.2024
- 8- This Office Letter No. CHHP/23010/2/DPR BM-URSSWK/2023/12696 Dated 24.01.2024.
- 9- Minutes of Meeting issued on 24.01.2024 of REC Meeting held on 10.01.2024 (enclosed)

Dear Sir,

Please refer to subject cited above, the Regional Office, MoEF&CC Bhopal vide its letter cited under ref. (7) has issued the EDS for the proposal no. FP/MP/ROAD/155297/2022 for diversion of forest land under jurisdiction of DFO (North), Sagar & Chhatarpur. Accordingly, the Nodal Officer vide its letter under ref (4) has conveyed the same to this office for submission of compliances.


In this regard, the point wise compliance of EDS are as under:-

Sl. No.	Shortcomings on Minutes of Meeting of REC meeting was held on dated 10.01.2024	Compliances																														
1	If the existing road is constructed before 1980, submit appropriate document i.e. a copy of order/notification. Otherwise as per the guideline dated 15.03.2023, it is necessary include such area (carriageway) in area proposed for diversion.	<p>As per the SOI Toposheet No. 54P/3, 54P/4 and 54P/7, the existing road shown since 1975-76. The survey during 1975-76 are depicted on above SOI Toposheets and the same are uploaded in online Part-I at Sr. No C (iii). The SOI Toposheets is enclosed as <b>Annexure-1</b>.</p> <p>However, the forest area of proposed for diversion is already included existing carriageway. The details of forest area proposed for diversion is given below:</p> <table><tr><th>Sl. No.</th><th>Forest Area within PRoW with/without Existing Carriageway</th><th>Forest Area (ha.)</th></tr><tr><td>1.</td><td>Forest Area of without Existing Carriageway</td><td>100.1025</td></tr><tr><td>2.</td><td>Forest Area of Existing Carriageway</td><td>9.3935</td></tr><tr><td colspan="2">Total</td><td>109.4960</td></tr></table> <p>The details of chainage wise Forest Area of Existing Carriageway are enclosed as <b>Annexure-2</b>.</p>	Sl. No.	Forest Area within PRoW with/without Existing Carriageway	Forest Area (ha.)	1.	Forest Area of without Existing Carriageway	100.1025	2.	Forest Area of Existing Carriageway	9.3935	Total		109.4960																		
Sl. No.	Forest Area within PRoW with/without Existing Carriageway	Forest Area (ha.)																														
1.	Forest Area of without Existing Carriageway	100.1025																														
2.	Forest Area of Existing Carriageway	9.3935																														
Total		109.4960																														
2	The non-forest land as shown in the KML of proposed road in Shahgarh Range looks like a Deemed Forest. The concerned DFO may investigate the density of the concerned non-forest land and explain why the non-forest area cannot be considered as Deemed Forest and include it in the area proposed for forest diversion.	<p>The detail of area is given below:</p> <table><tr><th>Khasra No.</th><th>Area (ha)</th><th>Area (Acre)</th><th>No. of Trees</th><th>Type of Land</th></tr><tr><td>134</td><td>2.1059</td><td>5.2037</td><td>118</td><td>Private</td></tr><tr><td>140</td><td>0.0065</td><td>0.0161</td><td>8</td><td>Private</td></tr><tr><td>138</td><td>0.8286</td><td>2.0475</td><td>127</td><td>Private</td></tr><tr><td>143</td><td>0.2099</td><td>0.5187</td><td>22</td><td>Bhujal</td></tr><tr><td>Total</td><td>3.1509</td><td>7.7860</td><td>275</td><td></td></tr></table>	Khasra No.	Area (ha)	Area (Acre)	No. of Trees	Type of Land	134	2.1059	5.2037	118	Private	140	0.0065	0.0161	8	Private	138	0.8286	2.0475	127	Private	143	0.2099	0.5187	22	Bhujal	Total	3.1509	7.7860	275	
Khasra No.	Area (ha)	Area (Acre)	No. of Trees	Type of Land																												
134	2.1059	5.2037	118	Private																												
140	0.0065	0.0161	8	Private																												
138	0.8286	2.0475	127	Private																												
143	0.2099	0.5187	22	Bhujal																												
Total	3.1509	7.7860	275																													

 10/01/2024



Sl. No.	Shortcomings on Minutes of Meeting of REC meeting was held on dated 10.01.2024	Compliances
		As per the above table, density of the trees is found to be 35 trees per acre and as per the criteria conveyed to Hon'ble Supreme Court by Union of India & Others and T.N.Godavarman Thirumulkpad case, the above tabulated data does not meet the criteria of 100 trees per acre. Hence, said area may not be considered as Deemed Forest. The copy of panchnama and trees enumeration list are enclosed as <b>Annexure-3</b> .
3	In view of the above-mentioned points, the User Agency shall submit/upload a revised KML file of proposed road in online portal duly marking forest, non-forest and deemed forest area in different colours.	Revised KML file for area proposed for diversion alongwith area of forest and non-forest with their colour is attached herewith (in soft copy Pen Drive) and also uploaded in online Part-I at Sr. No. C. The details of colour for forest & non-forest area are taken as per the following colour combination :-  <ol style="list-style-type: none"> <li>1. Reserve Forest is shown in Green Colour</li> <li>2. Protected Forest is shown in Pink Colour</li> <li>3. Revenue Forest is shown in Brown Colour</li> <li>4. Non-Forest Land is shown in Yellow Colour.</li> </ol>
4	As per site visit of the DDGF Bhopal, a few changes are suggested in order to realign the road with larger radius of curvature at three ghats namely Pathenwali Ghat (Sagar FD), Niwar Ghat (Sagar FD) and Satai Ghat (Chhatarpur FD). The necessary amendments are required to made as per above suggestions.	As per changes are suggested by the Hon'ble DDGF, Bhopal, we have incorporated in design and the same are given below:  <ol style="list-style-type: none"> <li>1. At Pethanwali Ghat, the design radius is 310m &amp; 320m, which is more than absolute minimum radius of 250m recommended by the IRC SP-84-2019 manual. The Plan &amp; Profile is enclosed as <b>Annexure-4</b>.</li> <li>2. At Niwar Ghat, the horizontal curve avoided and proposed straight realignment. The Plan &amp; Profile is enclosed as <b>Annexure-5</b>.</li> <li>3. At Satai Ghat, the series of horizontal curves eliminated and provided with straight alignment. The Plan &amp; Profile is enclosed as <b>Annexure-6</b>.</li> </ol>
5	During the site visit of the DDGF it has been observed that the proposed road is passing through the dense forest area having considerable	To provide the appropriate animal passage structures as per the guideline issued by the Wildlife Institute of India (WII) for linear infrastructure projects, the site visits were

  
 10/01/2024

Sl. No.	Shortcomings on Minutes of Meeting of REC meeting was held on dated 10.01.2024	Compliances																		
	movement of wildlife. Therefore, the User Agency along with the concerned DFO may find the suitable locations along the proposed road for construction of appropriate animal passage structures as per the suggestions in the guideline issued by the WII for linear infrastructure projects. The budgetary provision for the same may also be included in the project cost.	<p>conducted on 31.01.2024 and 06.02.2024 with Forest Division, Chhatarpur and Sagar North, respectively, and finalized three (3) locations in Chhatarpur Division and four (4) locations in Sagar North Division for animal passage structures. The total seven (7) animal passage structures have been finalized and proposed as per <i>Eco-friendly Measures to Mitigate Impacts of Linear Infrastructure on Wildlife</i>. The copy of Panchnama of Chhatarpur and Sagar North Divisions are enclosed as <b>Annexure-7</b>. Further the cost for the said passages will include in the project cost.</p> <p>Details of locations and specifications of animal passage structures is enclosed as <b>Annexure-8</b>.</p>																		
6	The User Agency shall submit a revised tree enumeration list (actual number of trees to be felled) according to the changes made in the proposed diversion area.	<p>The actual trees to be felled is 275 as per Sl. No. 2. The details of total no. of trees in forest and non-forest land are given below:</p> <table border="1"> <thead> <tr> <th>Division</th><th>Forest Type</th><th>No. of Trees</th></tr> </thead> <tbody> <tr> <td>Sagar North</td><td>RF, PF &amp; Revenue</td><td>8215</td></tr> <tr> <td>Chhatarpur</td><td>PF &amp; Revenue</td><td>17204</td></tr> <tr> <td colspan="2"><b>Total</b></td><td><b>25419</b></td></tr> <tr> <td colspan="2"><b>Non-Forest Land (1062+275)</b></td><td><b>1337</b></td></tr> <tr> <td colspan="2"><b>Grand Total</b></td><td><b>26756</b></td></tr> </tbody> </table>	Division	Forest Type	No. of Trees	Sagar North	RF, PF & Revenue	8215	Chhatarpur	PF & Revenue	17204	<b>Total</b>		<b>25419</b>	<b>Non-Forest Land (1062+275)</b>		<b>1337</b>	<b>Grand Total</b>		<b>26756</b>
Division	Forest Type	No. of Trees																		
Sagar North	RF, PF & Revenue	8215																		
Chhatarpur	PF & Revenue	17204																		
<b>Total</b>		<b>25419</b>																		
<b>Non-Forest Land (1062+275)</b>		<b>1337</b>																		
<b>Grand Total</b>		<b>26756</b>																		
7	The User Agency shall submit scheme of Avenue Plantation.	In addition to the compensatory plantation, 14,340 trees have been proposed for Avenue Plantation in accordance with IRC-SP-21-2009. The Scheme and Budgetary provision of the Avenue Plantation is enclosed as <b>Annexure-9</b> .																		

In view of the above, the compliance of EDS raised by the Regional Office, MoEF&CC is hereby submitted for kind consideration in next REC meeting and request to forward the



proposal to the Regional Office, MoEF&CC, Bhopal through the PCCF (Land Management) & Nodal Officer, GoMP, Bhopal to grant the approval for Stage-I clearance at the earliest, so that the appointed date of the subject project may be declared at the earliest.

Yours sincerely

Encl.: As above.

(Dr. Purushottam Lal Choudhary)  
General Manager (T) Cum Project Director

Copy to:-

- (i) The PCCF (Land Management) & Nodal Officer, GoMP, Bhopal for kind information and it is requested to submit the proposal to onward Stage-I approval in the matter please.
- (ii) RO-MP (East), NHAI Jabalpur for kind information please.
- (iii) Commissioner, Sagar (MP)
- (iv) Chief Conservator Forest, District-Chhatarpur for kind information and it is requested to submit the proposal to onward Stage-I approval in the matter please.
- (v) Conservator Forest, District-Chhatarpur for kind information and it is requested to submit the proposal to onward Stage-I approval in the matter please.
- (vi) Collector, District-Chhatarpur (MP)
- (vii) Collector, District-Sagar (MP)



# भारतीय राष्ट्रीय राजमार्ग प्राधिकरण

(सड़क परिवहन और राजमार्ग मंत्रालय, भारत सरकार)

**National Highways Authority Of India**

(Ministry of Road Transport & Highways, Government of India)

**परियोजना कार्यान्वयन इकाई / PROJECT IMPLEMENTATION UNIT**

कार्यालय : म.न.-132, रेलवे स्टेशन के पास, पन्ना रोड, छतरपुर ( म.प्र. ) 471001

OFFICE : H.No. 132, Near Railway Station, Panna Road, Chhatarpur (MP) 471001

दूरभाष/Phone : 07682-292209 ई-मेल/E-mail : piuchhatarpur@nhai.org, piuchhatarpur5@gmail.com



CHHP/24011/11/DFO-Chhatarpur/Pkg-2/NH-34/2024/ **12988**

Date: 10.02.2024

To,

**The Divisional Forest Officer**  
Chhatarpur Forest Division  
Chhatarpur (MP)

**The Divisional Forest Officer**  
Sagar North Forest Division  
Sagar (MP)

**Sub:** Improvement and Upgradation of existing 2-lane to 4-lane with paved shoulders, with/without Service Roads including Realignments and Shahgarh & Hirapur Bypasses from Mohari to Satia Ghat section of NH-934 & NH-34 (old NH-86) from Design Km 50+300 (Existing Km 49.789) to Design Km 89+878 (Existing Km 90.302) in the state of Madhya Pradesh (Package-2) under Bharatmala Pariyojana (Forest Proposal No. FP/MP/ROAD/155297/2022): **Submission of Compliances of observations raised during REC meeting was held on dated 10.01.2024.**

**Ref.:-**

- 1- DPR Consultant M/s URS Letter no. URS/HW/EC/LOT-1/MP/Package-4/2017-18/249 dt. 09.02.2024
- 2- DFO, Chhatarpur letter no. 592 dated 06.02.2024
- 3- DFO, Sagar letter no. 511 dated 06.02.2024
- 4- The PCCF (LM) & Nodal Officer, GoMP, Bhopal letter no. F-5/1317/2023/10-11/734 dated 02.02.2024
- 5- This office letter no. 12720 dated 29.01.2024
- 6- DPR Consultant M/s URS Letter no. URS/HW/EC/LOT-1/MP/Package-4/2017-18/165 dt. 25.01.2024
- 7- Regional Office, MoEF&CC, Bhopal letter no. 6-MPR/04/2023-BHO/282 dated 24.01.2024
- 8- This Office Letter No. CHHP/23010/2/DPR BM-URSSWK/2023/12696 Dated 24.01.2024.
- 9- Minutes of Meeting issued on 24.01.2024 of REC Meeting held on 10.01.2024 (enclosed)

Dear Sir,


Please refer to subject cited above, the Regional Office, MoEF&CC Bhopal vide its letter cited under ref. (7) has issued the EDS for the proposal no. FP/MP/ROAD/155297/2022 for diversion of forest land under jurisdiction of DFO (North), Sagar & Chhatarpur. Accordingly, the Nodal Officer vide its letter under ref (4) has conveyed the same to this office for submission of compliances.

*[Signature]*  
10/02/2024




In this regard, the point wise compliance of EDS are as under:-

Sl. No.	Shortcomings on Minutes of Meeting of REC meeting was held on dated 10.01.2024	Compliances																														
1	If the existing road is constructed before 1980, submit appropriate document i.e. a copy of order/notification. Otherwise as per the guideline dated 15.03.2023, it is necessary include such area (carriageway) in area proposed for diversion.	<p>As per the SOI Toposheet No. 54P/3, 54P/4 and 54P/7, the existing road shown since 1975-76. The survey during 1975-76 are depicted on above SOI Toposheets and the same are uploaded in online Part-I at Sr. No C (iii). The SOI Toposheets is enclosed as Annexure-1.</p> <p>However, the forest area of proposed for diversion is already included existing carriageway. The details of forest area proposed for diversion is given below:</p> <table><tr><th>Sl. No.</th><th>Forest Area within PRow with/without Existing Carriageway</th><th>Forest Area (ha.)</th></tr><tr><td>1.</td><td>Forest Area of without Existing Carriageway</td><td>100.1025</td></tr><tr><td>2.</td><td>Forest Area of Existing Carriageway</td><td>9.3935</td></tr><tr><td colspan="2">Total</td><td>109.4960</td></tr></table> <p>The details of chainage wise Forest Area of Existing Carriageway are enclosed as Annexure-2.</p>	Sl. No.	Forest Area within PRow with/without Existing Carriageway	Forest Area (ha.)	1.	Forest Area of without Existing Carriageway	100.1025	2.	Forest Area of Existing Carriageway	9.3935	Total		109.4960																		
Sl. No.	Forest Area within PRow with/without Existing Carriageway	Forest Area (ha.)																														
1.	Forest Area of without Existing Carriageway	100.1025																														
2.	Forest Area of Existing Carriageway	9.3935																														
Total		109.4960																														
2	The non-forest land as shown in the KML of proposed road in Shahgarh Range looks like a Deemed Forest. The concerned DFO may investigate the density of the concerned non-forest land and explain why the non-forest area cannot be considered as Deemed Forest and include it in the area proposed for forest diversion.	<p>The detail of area is given below:</p> <table><tr><th>Khasra No.</th><th>Area (ha)</th><th>Area (Acre)</th><th>No. of Trees</th><th>Type of Land</th></tr><tr><td>134</td><td>2.1059</td><td>5.2037</td><td>118</td><td>Private</td></tr><tr><td>140</td><td>0.0065</td><td>0.0161</td><td>8</td><td>Private</td></tr><tr><td>138</td><td>0.8286</td><td>2.0475</td><td>127</td><td>Private</td></tr><tr><td>143</td><td>0.2099</td><td>0.5187</td><td>22</td><td>Bhujal</td></tr><tr><td>Total</td><td>3.1509</td><td>7.7860</td><td>275</td><td></td></tr></table>	Khasra No.	Area (ha)	Area (Acre)	No. of Trees	Type of Land	134	2.1059	5.2037	118	Private	140	0.0065	0.0161	8	Private	138	0.8286	2.0475	127	Private	143	0.2099	0.5187	22	Bhujal	Total	3.1509	7.7860	275	
Khasra No.	Area (ha)	Area (Acre)	No. of Trees	Type of Land																												
134	2.1059	5.2037	118	Private																												
140	0.0065	0.0161	8	Private																												
138	0.8286	2.0475	127	Private																												
143	0.2099	0.5187	22	Bhujal																												
Total	3.1509	7.7860	275																													



Sl. No.	Shortcomings on Minutes of Meeting of REC meeting was held on dated 10.01.2024	Compliances
		As per the above table, density of the trees is found to be 35 trees per acre and as per the criteria conveyed to Hon'ble Supreme Court by Union of India & Others and T.N.Godavarman Thirumulkpad case, the above tabulated data does not meet the criteria of 100 trees per acre. Hence, said area may not be considered as Deemed Forest. The copy of panchnama and trees enumeration list are enclosed as <b>Annexure-3</b> .
3	In view of the above-mentioned points, the User Agency shall submit/upload a revised KML file of proposed road in online portal duly marking forest, non-forest and deemed forest area in different colours.	Revised KML file for area proposed for diversion alongwith area of forest and non-forest with their colour is attached herewith (in soft copy Pen Drive) and also uploaded in online Part-I at Sr. No. C. The details of colour for forest & non-forest area are taken as per the following colour combination :-  <ol style="list-style-type: none"> <li>1. Reserve Forest is shown in Green Colour</li> <li>2. Protected Forest is shown in Pink Colour</li> <li>3. Revenue Forest is shown in Brown Colour</li> <li>4. Non-Forest Land is shown in Yellow Colour.</li> </ol>
4	As per site visit of the DDGF Bhopal, a few changes are suggested in order to realign the road with larger radius of curvature at three ghats namely Pathenwali Ghat (Sagar FD), Niwar Ghat (Sagar FD) and Satai Ghat (Chhatarpur FD). The necessary amendments are required to made as per above suggestions.	As per changes are suggested by the Hon'ble DDGF, Bhopal, we have incorporated in design and the same are given below:  <ol style="list-style-type: none"> <li>1. At Pethanwali Ghat, the design radius is 310m &amp; 320m, which is more than absolute minimum radius of 250m recommended by the IRC SP-84-2019 manual. The Plan &amp; Profile is enclosed as <b>Annexure-4</b>.</li> <li>2. At Niwar Ghat, the horizontal curve avoided and proposed straight realignment. The Plan &amp; Profile is enclosed as <b>Annexure-5</b>.</li> <li>3. At Satai Ghat, the series of horizontal curves eliminated and provided with straight alignment. The Plan &amp; Profile is enclosed as <b>Annexure-6</b>.</li> </ol>
5	During the site visit of the DDGF it has been observed that the proposed road is passing through the dense forest area having considerable	To provide the appropriate animal passage structures as per the guideline issued by the Wildlife Institute of India (WII) for linear infrastructure projects, the site visits were

  
 10/02/2024



Sl. No.	Shortcomings on Minutes of Meeting of REC meeting was held on dated 10.01.2024	Compliances																		
	movement of wildlife. Therefore, the User Agency along with the concerned DFO may find the suitable locations along the proposed road for construction of appropriate animal passage structures as per the suggestions in the guideline issued by the WII for linear infrastructure projects. The budgetary provision for the same may also be included in the project cost.	conducted on 31.01.2024 and 06.02.2024 with Forest Division, Chhatarpur and Sagar North, respectively, and finalized three (3) locations in Chhatarpur Division and four (4) locations in Sagar North Division for animal passage structures. The total seven (7) animal passage structures have been finalized and proposed as per <i>Eco-friendly Measures to Mitigate Impacts of Linear Infrastructure on Wildlife</i> . The copy of Panchnama of Chhatarpur and Sagar North Divisions are enclosed as <b>Annexure-7</b> . Further the cost for the said passages will include in the project cost.  Details of locations and specifications of animal passage structures is enclosed as <b>Annexure-8</b> .																		
6	The User Agency shall submit a revised tree enumeration list (actual number of trees to be felled) according to the changes made in the proposed diversion area.	The actual trees to be felled is 275 as per Sl. No. 2. The details of total no. of trees in forest and non-forest land are given below: <table border="1"> <thead> <tr> <th>Division</th><th>Forest Type</th><th>No. of Trees</th></tr> </thead> <tbody> <tr> <td>Sagar North</td><td>RF, PF &amp; Revenue</td><td>8215</td></tr> <tr> <td>Chhatarpur</td><td>PF &amp; Revenue</td><td>17204</td></tr> <tr> <td colspan="2"><b>Total</b></td><td><b>25419</b></td></tr> <tr> <td colspan="2"><b>Non-Forest Land (1062+275)</b></td><td><b>1337</b></td></tr> <tr> <td colspan="2"><b>Grand Total</b></td><td><b>26756</b></td></tr> </tbody> </table>	Division	Forest Type	No. of Trees	Sagar North	RF, PF & Revenue	8215	Chhatarpur	PF & Revenue	17204	<b>Total</b>		<b>25419</b>	<b>Non-Forest Land (1062+275)</b>		<b>1337</b>	<b>Grand Total</b>		<b>26756</b>
Division	Forest Type	No. of Trees																		
Sagar North	RF, PF & Revenue	8215																		
Chhatarpur	PF & Revenue	17204																		
<b>Total</b>		<b>25419</b>																		
<b>Non-Forest Land (1062+275)</b>		<b>1337</b>																		
<b>Grand Total</b>		<b>26756</b>																		
7	The User Agency shall submit scheme of Avenue Plantation.	In addition to the compensatory plantation, 14,340 trees have been proposed for Avenue Plantation in accordance with IRC-SP-21-2009. The Scheme and Budgetary provision of the Avenue Plantation is enclosed as <b>Annexure-9</b> .																		

In view of the above, the compliance of EDS raised by the Regional Office, MoEF&CC is hereby submitted for kind consideration in next REC meeting and request to forward the

  
10/02/2024

proposal to the Regional Office, MoEF&CC, Bhopal through the PCCF (Land Management) & Nodal Officer, GoMP, Bhopal to grant the approval for Stage-I clearance at the earliest, so that the appointed date of the subject project may be declared at the earliest.

Yours sincerely

Encl.: As above.

  
(Dr. Purushottam Lal Choudhary)  
General Manager (T) Cum Project Director

Copy to:-

- (i) The PCCF (Land Management) & Nodal Officer, GoMP, Bhopal for kind information and it is requested to submit the proposal to onward Stage-I approval in the matter please.
- (ii) RO-MP (East), NHAI Jabalpur for kind information please.
- (iii) Commissioner, Sagar (MP)
- (iv) Chief Conservator Forest, District-Chhatarpur for kind information and it is requested to submit the proposal to onward Stage-I approval in the matter please.
- (v) Conservator Forest, District-Chhatarpur for kind information and it is requested to submit the proposal to onward Stage-I approval in the matter please.
- (vi) Collector, District-Chhatarpur (MP)
- (vii) Collector, District-Sagar (MP)