

- 143 -



Field inspection notes of Forest Divisional Officer, Armoor in connection with proposed diversion of Forest land an extent of 4.938 Ha. In Armoor forest division of Nizamabad District. Laying of Road from Devakkapet to Thatipally road from Km.0/0 to 10/0.

On 16-03-2021, Inspected the Reserve Forest area proposed for diversion passing through Kammarpally Range of Armoor Division for laying of road from Devakkapet to Thatipally in favour of Executive Engineer, R & B Division, Nizamabad along with the Forest Range Officer and concerned staff.

As per field inspection and as per demarcation on ground it is noticed that, the total length of the proposed road is 8229.23 Mtrs and width is 6.00 mtrs i.e., the total area for diversion is 4.938 Ha. The same is proposed by the User Agency for diversion in col. 2 of Part-I with length as 8229.23 mtrs and width as 6.00 mtrs and also given the same in the DGPS map.

1. The alignment shown in the diversion proposal map was verified on the ground and found that, the alignment passing through following RF Block and no trees felling will be effected. **The details are as follows:-**

Sl.No	Division	Range	RF Block	Length in Mtrs.	Width in Mtrs.	Area in Ha.
1.	Armoor	Kammarpally	Bheemgal RF	8229.23	6.00	4.938



The proposed area is passing through the comp no. 70 and 68 of Tadlapally (North) beat, Comp.No.65 of Tadlapally (South), Comp.No.49 and 52 of Bheemnagar (South) beat of Kammarpally Range.

1. The alignment shown in the diversion proposal map was verified on the ground and found that, the alignment passing through comp no. 70 and 68 of Tadlapally (North) beat, Comp.No.65 of Tadlapally (South), Comp.No.49 and 52 of Bheemnagar (South) beat of Kammarpally Range and no trees felling will be effected.
2. The proposed laying of road from Devakkapet to Thatipally road is along the existing cart track in Bheemgal RF.


Other observations:

In my field inspection and report submitted by the Forest Range Officer, Kammarpally the observations are as follows.

1. The proposed area doesn't form part of National Park, wildlife sanctuary, biosphere reserve, tiger reserve, elephant corridor and any Eco sensitive zone, etc.
2. The proposed area passes through Southern Tropical Dry Deciduous forest with canopy density of 0.1 to 0.4.
3. No rare/ endangered/ unique species of flora and fauna found in the area. Regarding the flora present in the area, the species commonly found are *Terminalia elliptica*, *Bueatia Monosparmya* (Moduga), *Tectona grandis* (Teak), *Azadiracta indica* (Vepa), *Pongamia pinneta* (Kanuga), *Writia tinctoria* (Palakodisha), *Cassia occidentalis* (Chennangi).
4. No protected archaeological/ heritage site/ defence establishment of any other important monument is located in the area.
5. No work is carried out in violation of Forest (Conservation) Act 1980.
6. In this proposed diversion area there is no forest works carried out till today like Plantation, SMC works, wildlife management works etc..
7. The requirement of Forest land as proposed by the user agency is unavoidable and barest minimum for the project which is 4.938 Ha proposed by the User agency is required in Armour Division.

Recommendation:-

The Executive Engineer, R & B Division, Nizamabad i.e., User Agency has proposed for diversion of Forest Land which is unavoidable and barest minimum for the project. No tree growth is existing in the alignment of above project. Hence the proposals for forest land diversion to an extent of 4.938 Ha for Laying road from Devakkapet to Thallapally road. The **is Recommended.**


Forest Divisional Officer
Armour