

PART - III

Diversion of 4.321 hac. of Forest Land for Improvement of Gurgaon-Alwar Road to Khanda (NH-8) Via Fazilpur Behrampur Road, Km 0.00 to 4.52 by Executive Engineer Provn. Div-II, PWD, B&R Br. Under Forest Division and Distt. Gurugram.


14)	Whether site, where the forest land involved is located has been inspected by concerned Conservator of Forests (Yes/No). If yes, the date of inspection & observations made in form of inspection note to be enclosed.	No
-----	--	----


15)	Whether the concerned Conservator of Forests agree with the information given in Part-B and the recommendations of Deputy Conservator of Forests.	Yes
-----	---	-----

16)	Specific recommendation of concerned Conservator of Forests for acceptance or otherwise of the proposal with detailed reasons.	Recommended as per rules.
-----	--	---------------------------

Place: Gurgaon

Dated: 17-02-2017



Conservator of Forests,
South Circle, Gurugra


20/2/17

Inspection Report

Subject:- Diversion of 4.321 hac. of Forest Land for Improvement of Gurgaon-Alwar Road to Khandsa (NH-8) Via Fazilpur Behrampur Road, Km 0.00 to 4.52 by Executive Engineer Provn. Div-II, PWD, B&R Br. Under Forest Division and Distt. Gurugram.

उक्त केस का निरीक्षण दिनांक 15/2/17 को निम्नहस्ताक्षरी द्वारा वन मण्डल अधिकारी, गुरुग्राम, वन राजिक अधिकारी गुरुग्राम के साथ मौके पर किया गया। मौके की स्थिति अनुसार उक्त केस में 302 वृक्ष एवं 52 पौधे दर्शाए गए थे जोकि मौके अनुसार सही पाये गये। अतः निम्नहस्ताक्षरी वन मण्डल अधिकारी, गुरुग्राम द्वारा बनाई गई मार्किंग सूचि से सहमत है।


वन संरक्षक दक्षिणी परिमण्डल,
गुडगांव /