

कार्यालय अपर प्रमुख वन संरक्षक एवं नोडल अधिकारी, वन संरक्षण,  
इन्दिरानगर फोरेस्ट कालोनी, उत्तराखण्ड, देहरादून।  
संख्या 1511/1जी-FP/UK/ROAD/14187/2015 देहरादून: दिनांक: 19 नवंबर, 2015

सेवा में,  
अपर सचिव, वन  
उत्तराखण्ड शासन

विषय:-जनपद बागेश्वर में बैजनाथ बागेश्वर मोटर मार्ग के कि०मी० 17 से  
मन्यूणा नरगवाड़ी मोटर मार्ग निर्माण हेतु - 0.5103 है० वन भूमि  
हस्तांतरण FP/UK/ROAD/14187/2015

महोदय,

उपरोक्त विषयक वन भूमि हस्तांतरण प्रस्ताव शासन को ऑनलाइन प्रेषित किया गया है जिसकी हार्ड  
कॉपी आवश्यक अग्रेत्तर कार्यवाही हेतु संलग्न कर विशेष पत्रवाहक के माध्यम से प्रेषित किया जा रहा  
है। प्रस्ताव 1 है० से कम क्षेत्रफल तथा प्रति है० 50 से कम अनुपात में वृक्ष प्रभावित होने के कारण  
सहमति की दशा में प्रस्ताव पर सैद्धांतिक स्वीकृति राज्य सरकार स्तर से प्रदान करने का कष्ट करें।

भवदीय,  


(एस०टी०एस०लेप्चा)  
अपर प्रमुख वन संरक्षक  
एवं नोडल अधिकारी

संलग्नक: उपरोक्तानुसार

संख्या : /1जी-FP/UK/ROAD/14187/2015 तद्दिनांकित

प्रतिलिपि:

1. प्रमुख वन संरक्षक, उत्तराखण्ड।
2. मुख्य वन संरक्षक, कुमाऊँ, नैनीताल।
3. वन संरक्षक, उत्तरी कुमाऊँ वृत्त, अल्मोड़ा।
4. अपर सचिव, लोक निर्माण विभाग/पी.एम.जी.एस.वाई/राजस्व, उत्तराखण्ड शासन, देहरादून।
5. जिलाधिकारी, बागेश्वर।
6. प्रभागीय वनाधिकारी, बागेश्वर वन प्रभाग।
7. अधिशासी अभियंता, प्रा०ख०,लो०नि०वि०, बागेश्वर।

(एस०टी०एस०लेप्चा )  
अपर प्रमुख वन संरक्षक  
एवं नोडल अधिकारी

## भाग IV

(नोडल अधिकारी अथवा प्रधान मुख्य वन संरक्षक अथवा अध्यक्ष, वन विभाग द्वारा भरे जाने के लिए)

परियोजना का नाम:

जनपद बागेश्वर में बैजनाथ बागेश्वर मोटर मार्ग के कि०मी० 17 से मन्यूणा नरगवाड़ी मोटर मार्ग निर्माण हेतु - 0.5103 है० वन भूमि हस्तांतरण  
FP/UK/ROAD/14187/2015

1. टिप्पणी के साथ प्रस्ताव को स्वीकार करने या अन्यथा के लिए राज्य वन विभाग की विस्तृत राय और निर्दिष्ट सिफारिशें। (राय देते समय, सम्बन्धित वन संरक्षक अथवा उप वन संरक्षक की प्रतिकूल टिप्पणी की सुस्पष्ट समीक्षा की जाय और विवेचनात्मक टिप्पणी दी जाय):

उपरोक्त योजना हेतु बागेश्वर वन प्रभाग में 0.5103 है० सिविल वन भूमि का हस्तांतरण प्रस्तावित है जिसका अवलोकन करने पर पाया गया कि उपरोक्त मोटर मार्ग निर्माण हेतु उपरोक्त वन भूमि का सम्मिलित होना अनिवार्य है। प्रभागीय वनाधिकारी, बागेश्वर वन प्रभाग तथा वन संरक्षक, उत्तरी कुमाऊँ वृत्त, अल्मोड़ा द्वारा भी प्रस्ताव पर अपनी संस्तुति की है। अतः जनहित में, प्रस्ताव 1 है० से कम क्षेत्रफल तथा प्रति है० 50 से कम अनुपात में वृक्ष प्रभावित होने के कारण, प्रस्ताव पर सैद्धान्तिक स्वीकृति राज्य सरकार स्तर से प्रदान करने की संस्तुति की जाती है।

हस्ताक्षर:

नाम व पदनाम: (एस०टी०एस०लेप्चा भा.व.से)

अपर प्रमुख वन संरक्षक, वन संरक्षण एवं

अपर प्रमुख वन संरक्षक एवं नोडल अधिकारी  
वन संरक्षण, भूमि सर्वेक्षण निदेशालय, उत्तराखण्ड  
देहरादून

सरकारी मोहर:

तिथि : 19 / 11 / 2015

स्थान: देहरादून

भाग—III

बैजनाथ बागेश्वर मो0 मा0 के किमी 17 से मन्यूणा — नरगवाड़ी मोटर मार्ग — 02.625 किमी0

(प्रस्ताव संख्या 14187/2015)

(सम्बन्धित वन संरक्षक द्वारा भरा जाना है)

14— स्थल, जहाँ की वन भूमि शामिल की गयी है क्या इसका सम्बन्धित वन संरक्षक ने निरीक्षण किया है? (हाँ/नहीं) यदि हाँ तो निरीक्षण की तारीख और किए गये प्रेक्षणों को, निरीक्षण नोट के रूप में संलग्न करें।	नहीं।
15— क्या सम्बन्धित वन संरक्षक भाग: ख में दी गयी सूचना और उप वन संरक्षक के सुझावों से सहमत है।	हाँ, सहमत।
16— प्रस्ताव की स्वीकृति या अन्यथा के बारे में सम्बन्धित वन संरक्षक की विस्तृत कारणों के साथ विशेष सिफारिशें।	जनहित में स्वीकृति हेतु संस्तुति की जाती है।

दिनांक:— 07.09.2015

स्थान:— अल्मोड़ा।

(प्रेम कुमार)

वन संरक्षक

उत्तरी कुमाऊँ वृत्त, उत्तराखण्ड, अल्मोड़ा

## Recommendation Letter

परियोजना का नाम - Beejnath Bageshwar Manura Nargwari  
जनपद बागेश्वर में Beejnath Bageshwar Manura Nargwari मार्ग का निर्माण हेतु 0-5103  
है 0 वन भूमि हस्तांतरण हेतु वन पंचायत भूमि 0, सिविल भूमि 0-5103, आरक्षित वन  
भूमि 0 कार्ययोजना के लिए प्रस्तावित की गयी है।  
उपरोक्त योजना हेतु बागेश्वर वन प्रभाग बागेश्वर में कुल 0-5103 है 0 वन भूमि का हस्तान्तरण प्रस्तावित  
है जिसका अवलोकन करने पर पाया गया है कि उपरोक्त मोटर मार्ग निर्माण हेतु प्रस्तावित वन भूमि का  
सम्मिलित होना अनिवार्य है

अतः प्रभागीय वनाधिकारी वन प्रभाग बागेश्वर द्वारा प्रस्ताव पर संस्तुति प्रदान की जाती है।

(एम0बी0सी0)  
प्रभागीय वनाधिकारी  
बागेश्वर वन प्रभाग बागेश्वर



**SITE INSPECTION REPORT- NOT BELOW THE RANK OF DCF  
(for the forest land to be diverted under FCA)**

A proposal has been received by this office from Executive Engineer  
for diversion under FCA-1980) of 0-5103 ha. of forest land for non-forestry purpose. The project envisages  
the use of forest land for construction of Bedneeth Bageshwar Maimura Margwari  
The site inspection of the land involved in the proposal has been done by me on dated 29/08/2015

On inspection of the site, it is found that the land required by the user agency is a RF/PF/un-classed/Other  
forests measuring 0-5103 ha.

The requirement of forest land as proposed by the user agency in Col.2 part-1 is unavoidable and is barest  
minimum required for the project.

Whether any rare /endangered /unique species of flora and fauna found in the area. If, so the details there of :-  
Whether any protected archeological /heritage site/defense establishment or any other important monument is  
located in the area, if, so the details thereof with NOC from competent authority, if required.-

- ☒ a) The user agency has not violated the provisions of forest (Conservation), Act 1980 and no work has been started  
without proper sanction. yes
- ☒ b) It has been found that the user agency has violated (Conservation), Act, and 1980 provisions. A details report as  
per para 1.9 of chapter 1, Para C of Hand book of forest (Conservation) Act, 1980 attached. NO

Specific recommendation for acceptance or otherwise of the proposal.

संक्षिप्त हेतु संक्षिप्त प्रयोजन की जाती है

(Signature)

Place: Bageshwar  
Date: 29/08/2015

Name: [Signature]  
Designation: प्रभागीय वनाधिकारी  
Office Seal: बागेश्वर वन प्रभाग, बागेश्वर

N.B. x State the purpose for which the forest land is proposed to be diverted.  
x out of (a) and (b) tick the option which is applicable and cross the option which is not applicable.

As per letter number 2-2/2000 FC dated 16-10-2000 from ministry of Environment & Forest, Government of India  
for proposal involving less than 40 hectares of forest land, the site inspection report from DCF is required and for  
proposal involving more than 40 hectares of forest land site inspection report from the conservator of forests is  
required.

**PART-II**

(To be filled by the concerned Deputy Conservator of Forest)

State Serial No. of proposal : UK-0663/2015

**1. Location of the project/Scheme : Uttarakhand**

- (i) State / Union Territory : Uttarakhand
- (ii) District : Bageshwar
- (iii) Forest Division : Bageshwar
- (iv) Area of forest land proposed for diversion (in ha.) : 0.5103
- (v) Category : Road

**2. Legal status of forest land proposed for diversion :**

S. No.	Division	Forest Land(ha.)	Legal Status
1	Bageshwar	0.5103	Revenue Forest

Division 1. : Bageshwar

**3. District wise area to be diverted in the division :**

S. No.	District	Area(ha.)
1	Bageshwar	0.5103

**4. Details of Vegetation available in the forest land proposed for diversion :****(ii) Density of vegetation**

S. No.	Area(in ha.)	Density	Eco-Class
1	0.5103	0.1	Eco 5

S. No.	Scientific Name	Local Name	(31-60)cm.	(61-90)cm.	(91-120)cm.	(121-150)cm.	(>150)cm.
1	Pinus roxburghii	chir	03	05	02		

**5. Working plan prescription for the forest land proposed for diversion :**

The area to be diverted is civil land, no working plan exists for civil land. working plan has been prepared for the Reserve land and Van Panchayat.

**6. Brief note on vulnerability of the forest area to erosion : no vulnerable scenario to erosion****7. Approximate distance of the proposed site for diversion from boundary of forest(in km.) : 0.00****8. Significance of the forest land proposed for diversion from wildlife point of view :**

- (i). **Details of wildlife present in and around the forest land proposed for diversion : no**  
wildlife comes along or around proposed land for diversion
- (ii). **Whether forms part of national park, wildlife sanctuary, biosphere reserve, tiger reserve, elephant corridor, wildlife migration corridor etc. : No**
- (iii). **Whether the forest land proposed for diversion is located within eco-sensitive zone(ESZ) of the Protected Area notified under Wildlife(Protection) Act, 1972 (Note: In case, ESZ of a Protected Area is not notified, then, 10kms distance from boundary of the Protected Area should be treated as ESZ): No**
- (iv). **Whether any national park, wildlife sanctuary, biosphere reserve, tiger reserve, elephant corridor, wildlife migration corridor etc., is located within 1 Km. from boundary of the forest land proposed for diversion : No**

(v). Whether any rare/endangered/unique species of flora and fauna found in the area : No

9.

Details of any protected archaeological/heritage site/defence establishment or any other important monument located in the area, if any :

(i). Whether any protected archaeological/heritage site/defence establishment or any other important monument is located in the area : No

10. Comment as to the reasonability of the extent of the forest land proposed for diversion :

(i). Whether the requirement of forest land as proposed by the user agency is unavoidable and bare minimum for the project : Yes




11. Details of violation(s), if any ,committed :

(i). Whether any work in violation of the Act or guidelines issued under the Act has been carried out : No

12. Whether work in violation is still in progres(Yes/No) : No Data

13. Details of compensatory afforestation scheme :


(i). Total Financial Outlay for C.A(lacs): 1.11552

Patch Wise Details						
S.no	Patch No.	Area(ha.)	Name of PF/RF	Range	Compartment No	Uploaded KML file of patch
NO Data						
(ii). Copy of CA scheme details: 						
(ii). Copy of Survey of India Toposheet indicating boundary of forest land proposed for C.A.: 						
(ii). Copy of Survey of India Toposheet indicating boundary of forest land proposed for C.A.: 						
Additional information Details :						
S. No.		Documents			Remarks	
NIL						

14. District Profile :



S.no	District Name	Geographical area of the district (in ha.)	Forest area of the district (in ha.)	Total forest area diverted since 1980 (in ha.)	No. of Approved Cases	Forest Land including penal C.A. (in ha.)	Progress of compensatory afforestation as on(date)	A) Forest land (in ha.)	B) Non-forest land (in ha.)
1	Bageshwar	231000	107400	640.3939	357	1493.2084	03/09/2015	1081.006	284.272

15. Site inspection report of the DFO/CCF/Nodal Officer highlighting important facts pertaining to the forest land :

Division Name	Circle	Site inspected By	Whether site inspected	No. of times site visited	Site inspection report	Date of visit
Bageshwar	North Kumaun	DFO	Yes	One		29/08/2015
	North Kumaun	CF	No		No Data	

**(Specific recommendation of the DFO/CCF/Nodal Officer with(Part II,III & Part IV))**

16. Specific recommendation of the DFO/CCF/Nodal Officer for acceptance or otherwise of the proposal with reason :

Division	Circle	Recommendation By	Recommendation	Reason	Letter	Whether CF agreed
Bageshwar	North Kumaun	DFO	Recommended			
	North Kumaun	CF	Recommended	The Proposal is in Public Interest. As per Proposal families 352 of 2 villages will be benefited, hence recommended.		Yes

[Print page](#)

□



**FORM - A**

Form for seeking prior approval of Central Government under section 2 of the Forest(Conservation) Act,1980 for Diversion of fresh forest area

**PART - I**

(To be filled up by User Agency)

**A. General Details****A-  
1. Project Details**

(i). Proposal No. : FP/UK/ROAD/14187/2015

(ii). Name of Project for which Forest Land is required : Baijnath-Bageshwar motor road Km 17 to Manura-Nargwari Link motor road in District-Bageshwar

(iii). Short narrative of the proposal and Project/scheme for which the forest land is required : Proposal for diversion of 0.5103ha. forest land for construction of motor road.

(iv). State : Uttarakhand

(v). Category of the Project : Road

(vi). Shape of forest land proposed to be diverted : Linear

(vii). Estimated cost of the Project(Rupees in lacs) : 43.25

(viii). Total Area of Forest Land proposed for diversion(in ha.): 0.5103

(ix). Non-Forest Land required for this project(in ha.): 1.8522

(x). Total period for which the forest land is proposed to be diverted(in years): NIL

**A-  
2. Details of User Agency**

(i). Name : PROVINCIAL DIVISION PWD BAGESHWAR

(ii). Address1 : Provincial Division PWD Bageshwar

(iii). Address2 : NIL

(iv). State : Uttarakhand

(v). District : Bageshwar

(vi). Pin : 263642

(vii). Landmark : Kathayatbara

(viii). Email address : pdpwbgr@gmail.com

(ix). Landline Telephone No. : 220006

(x). Fax No. : NIL

(xi). Mobile No. : 7409040600

(xii). Website (if any) : NIL

(xiii). Details of Proposals seeking prior approval of Central Government under the Act for diversion of forest land submitted by the User Agency in the past

List of proposal submitted in Past							
S.no	Proposal Status.	Proposal No.	Moef File No.	Area Proposed for Diversion(Ha.)	Area Diverted(Ha.)	Date of In-Principle Approval	Date of Final Approval
NIL							

(xiv). Legal status of User Agency : State Government

### A-3. Details of Person Making Application

(i). First Name: Rajesh

(ii). Middle Name: Kumar

(iii). Last Name: Punetha

(iv). Gender: Male

(v). Designation: Executive Engineer

(vi). Address 1: Provincial Division PWD Bageshwar

(vii). Address 2: NIL

(viii). State: Uttarakhand

(ix). District: Bageshwar

(x). Tehsil: Bageshwar

(xi). Pin: 263642


(xii). Landmark: Kathayatbara

(xiii). Email Address: pdpwdbgr@gmail.com

(xiv). Landline Telephone No.: 220006

(xv). Fax No.: 05963220006

(xvi). Mobile No.: 7409040600

(xvii). Copy of documents in support of the competence/authority of the person making this application to make application on behalf of the User Agency: 

## B. Details of land required for the Project

B- Details of proposal seeking prior approval of Central Government under the Act for  
1. diversion of forest land for the Project already submitted in the past

(i). Whether any proposal seeking prior approval of Central Government under the Act for diversion of forest land required for the project has been submitted in the past?. : No

B-  
2. Details of forest land proposed to be diverted

### B-2.1 Details of Divisions involved

Details of Divisions involved			
S.no	Division Name	Forest Land(ha.)	Non-Forest Land(ha.)
1.	Bageshwar	0.5103	1.8522

### B-2.2 Details of Districts involved

District wise breakup			
S.no	District Name	Forest Land(ha.)	Non-Forest Land(ha.)
1.	Bageshwar	0.5103	1.8522

### B-2.3 Village wise breakup




Villages wise breakup			
S.no	Village	Forest Land(ha.)	Non-Forest Land(ha.)
1	Siri	0	0.72
2	Manura	0	0.63

3	Pitlakot	0.5103	0.5022
---	----------	--------	--------


#### B-2.4 Component wise breakup

Component wise breakup			
S.no	Component	Forest Land(ha.)	Non-Forest Land(ha.)
1	Road	0.5103	1.8522

#### C. Maps of forest land proposed to be diverted

Division 1. : Bageshwar		
(i). Area of forest land proposed to be diverted(in ha.) : 0.5103		
(ii). : Linear		
(b). No. of Segments : One		
Segment wise details		
Segments	Segment Area(in ha.)	Kml File of Segments
1.	0.5103	 <a href="#">View File</a>
(iii). Copy of Survey of India Toposheet indicating boundary of forest land proposed to be diverted: 		
(iv). Scanned copy of the Geo-referenced map of the forest land proposed to be diverted prepared by using GPS or Total Station: 		

#### D. Justification for locating the Project in forest land and details of alternatives examined:

(i). Copy of note containing justification for locating the Project in forest land: 

(ii). Whether a copy of map indicating location of alternative examine is required to be provided: Yes

(a). Copy of map indicating location of alternative examined: 

#### E. Employment likely to be generated

(i). Whether the Project is likely to generate employment ?: Yes

(ii). Permanent/Regular Employment(Number of persons): 2



(iii). Temporary Employment(Number of person-days): 60

**F. Displacement of People due to the Project, if any**

(i). Whether Project involves displacement?: No

**G. Details of Cost-Benefit analysis for the Project**

(i). Whether the Project requires Cost-Benefit analysis?: No

**H. Status of Environmental Clearance**

(i). Whether the Project requires Clearance under the Environment (Protection) Act 1986 ? :  
No

**I. Status of Wildlife Clearance**


(i). Whether the Project or a part thereof is located in any Protected Area or their Eco sensitive zone? : No

**J. Applicability of special provisions governing Scheduled Areas**

(i).Whether the Project or a part thereof is located in a Scheduled Area? : No

**K. Status of settlement of rights under the Forest Rights Act,2006 on the forest land proposed to be diverted**

(i). Whether the process for settlement of Rights under the Forest Rights Acts 2006 on the forest land proposed to be diverted has been completed? : Yes

(a). Copy of documentry evidence in support of settlement of rights under the Forest Rights Act,2006 on the forest land proposed to be diverted: 






























**L. Details of land identified for Compensatory Afforestation**

(i). Whether non-forest or Revenue forest land is required to be provided by User Agency?:  
Not Applicable

(ii). Whether the area of non-forest land or Revenue forest land required to be provided by User Agency for raising Compensatory Afforestation is less than area of forest land proposed to be diverted ? : Not Applicable

(iii) . Reason for not providing Non-Forest Land: Not Applicable

**Additional information Details**

Documents		
S.No	Documents	Remarks
1		Short Narrative
2		G.O.
3		Joint Inspection Report
4		Alignment report
5		Alternative alignment certificate
6		Land Schedule
7		Category wise length and width area
8		Bar Chart
9		Road side plantation estimate
10		Undertaking to bear cost of RSP
11		C.A.
12		List of trees
13		minimum trees filling certificate
14		Muck disposal plan
15		Certificate of dista
16		Whether project area
17		FC Act. 1980 reg.
18		NOC From local gram sabhas.
19		Certificate work has not been started
20		Geologist report
21		Task Force report
22		Standard Condition
23		geologist report/task force
24		No historical/monumental place
25		no animal will be effected adversely by project
26		fuelwood, kerosene or LPG to labours involved in project
27		Benefited villages
28		undertaking of payment NPV
29		NPV above rate

30		Check list
----	--	------------

Print page

