

कार्यालय अपर प्रमुख वन संरक्षक एवं नोडल अधिकारी, वन संरक्षण,
इन्दिरानगर फोरेस्ट कालोनी, उत्तराखण्ड, देहरादून।

संख्या 165/1जी-FP/UK/ROAD/11159/2015 देहरादून: दिनांक: 16 अक्टूबर, 2015

2015

सेवा में,

अपर सचिव, वन
उत्तराखण्ड शासन

विषय:-जनपद पिथौरागढ़ में किल्ल से बर्तियाकोट मोटर मार्ग निर्माण
हेतु - 3.6 है0 वन भूमि हस्तांतरण FP/UK/ROAD/11159/2015

महोदय,

उपरोक्त विषयक वन भूमि हस्तांतरण प्रस्ताव शासन को ऑनलाइन प्रेषित किया गया है जिसकी हार्ड कॉपी आवश्यक अग्रेत्तर कार्यवाही हेतु संलग्न कर विशेष पत्रवाहक के माध्यम से प्रेषित किया जा रहा है। प्रस्ताव आपदा प्रभावित जनपद में 5 है0 से कम क्षेत्रफल तथा प्रति है0 50 से कम अनुपात में वृक्ष प्रभावित होने के कारण सहमति की दशा में प्रस्ताव पर सैद्धांतिक स्वीकृति राज्य सरकार स्तर से प्रदान करने का कष्ट करें।

भवदीय,


(एस0टी0एस0लेप्चा)
अपर प्रमुख वन संरक्षक
एवं नोडल अधिकारी

संलग्नक: उपरोक्तानुसार

संख्या : /1जी-FP/UK/ROAD/11159/2015 तददिनांकित

प्रतिलिपि:

1. प्रमुख वन संरक्षक, उत्तराखण्ड।
2. मुख्य वन संरक्षक, कुमाऊँ, नैनीताल।
3. वन संरक्षक, उत्तरी कुमाऊँ वृत्त, अल्मोड़ा।
4. अपर सचिव, लोक निर्माण विभाग/पी0एम0जी0एस0वाई, उत्तराखण्ड शासन, देहरादून।
5. जिलाधिकारी, पिथौरागढ़।
6. प्रभागीय वनाधिकारी, पिथौरागढ़ वन प्रभाग।
7. अधिशासी अभियंता, प्रा0ख0, लो0नि0वि, पिथौरागढ़।

(एस0टी0एस0लेप्चा)
अपर प्रमुख वन संरक्षक
एवं नोडल अधिकारी

भाग IV

(नोडल अधिकारी अथवा प्रधान मुख्य वन संरक्षक अथवा अध्यक्ष, वन विभाग द्वारा
भरे जाने के लिए)

परियोजना का नाम:

जनपद पिथौरागढ़ में किल्ल से बर्तियाकोट मोटर मार्ग निर्माण हेतु - 3.6 है० वन
भूमि हस्तांतरण FP/UK/ROAD/11159/2015

1. टिप्पणी के साथ प्रस्ताव को स्वीकार करने या अन्यथा के लिए राज्य वन विभाग की विस्तृत राय और निर्दिष्ट सिफारिशें। (राय देते समय, सम्बन्धित वन संरक्षक अथवा उप वन संरक्षक की प्रतिकूल टिप्पणी की सुस्पष्ट समीक्षा की जाय और विवेचनात्मक टिप्पणी दी जाय);

उपरोक्त योजना हेतु पिथौरागढ़ वन प्रभाग में 3.6 है० सिविल वन भूमि का हस्तांतरण प्रस्तावित है जिसका अवलोकन करने पर पाया गया कि उपरोक्त मोटर मार्ग निर्माण हेतु उपरोक्त वन भूमि का सम्मिलित होना अनिवार्य है। प्रभागीय वनाधिकारी, पिथौरागढ़ वन प्रभाग तथा वन संरक्षक, उत्तरी कुमाऊँ वृत्त, अल्मोड़ा द्वारा भी प्रस्ताव पर अपनी संस्तुति की है। अतः जनहित में, प्रस्ताव आपदा प्रभावित जनपद में 5 है० से कम क्षेत्रफल तथा प्रति है० 50 से कम अनुपात में वृक्ष प्रभावित होने के कारण प्रस्ताव पर सैद्धांतिक स्वीकृति राज्य सरकार स्तर से प्रदान करने की संस्तुति की जाती है।

हस्ताक्षर:

नाम व पदनाम: (एस०टी०एस०लेप्चा भा.व.से)

अपर प्रमुख वन संरक्षक, वन संरक्षण
एवं

नोडल अधिकारी, उत्तराखण्ड

सरकारी मोहर: अपर प्रमुख वन संरक्षक एवं नोडल अधिकारी
वन संरक्षण, भूमि सर्वेक्षण निदेशालय, उत्तराखण्ड
देहरादून

तिथि : 16/10/2015
स्थान: देहरादून

भाग-III

किल्ल से बर्तियाकोट मोटर मार्ग – 04.00 किमी०


(प्रस्ताव संख्या 11159/2015)

(सम्बन्धित वन संरक्षक द्वारा भरा जाना है)

14- स्थल, जहाँ की वन भूमि शामिल की गयी है क्या इसका सम्बन्धित वन संरक्षक ने निरीक्षण किया है? (हाँ/नहीं) यदि हाँ तो निरीक्षण की तारीख और किए गये प्रेक्षणों को, निरीक्षण नोट के रूप में संलग्न करें।	नहीं।
15- क्या सम्बन्धित वन संरक्षक भाग: ख में दी गयी सूचना और उप वन संरक्षक के सुझावों से सहमत है।	हाँ, सहमत।
16- प्रस्ताव की स्वीकृति या अन्यथा के बारे में सम्बन्धित वन संरक्षक की विस्तृत कारणों के साथ विशेष सिफारिशें।	जनहित में स्वीकृति हेतु संस्तुति की जाती है।

दिनांक:- 31.08.2015

स्थान:- अल्मोड़ा।


(प्रेम कुमार)

वन संरक्षक

उत्तरी कुमाऊँ वृत्त, उत्तराखण्ड, अल्मोड़ा

किल्ल से बर्तियाकोट मोटर मार्ग 4.0 कि०मी० (3.60 हे०)

प्रस्तावित मोटर मार्ग से ग्रामवासियों को यातायात की सुविधा प्राप्त होने के उद्देश्य से उक्त वन भूमि हस्तान्तरण प्रस्ताव संस्तुति सहित अग्रसारित किया जाता है। प्रस्तावक विभाग को भारत सरकार तथा राज्य सरकार द्वारा लगाई गई सभी शर्तों का पूर्णतया अनुपालन सुनिश्चित करना होगा।

प्रभागीय वनाधिकारी
पिथौरागढ़ वन प्रभाग पिथौरागढ़

प्रारूप-7

SITE INSPECTION REPORT- NOT BELOW THE RANK OF DCF
(for the forest land to be diverted under FCA)

5.1 A proposal has been received by this office from P.D., P.W.D., Pithoragarh for diversion under FCA-1980) of 0.989 ha. of forest land for non-forestry purpose. The project envisages the use of forest land for construction of ~~Killa to Bantiyokot M.K.~~ The site inspection of the land involved in the proposal has been done by me on dated 19-3-2015

5.2 On inspection of the site, it is found that the land required by the user agency is a RF/PF/un-classed/Other forests measuring 3.160.....ha. ✓

5.3 The requirement of forest land as proposed by the user agency in Col.2 part-I is unavoidable and is barest minimum required for the project. yes.

5.4 Whether any rare /endangered /unique species of flora and fauna found in the area. If, so the details there of No.

5.5 xx Whether any protected archeological /heritage site/defence establishment or any other important monument is located in the area, if, so the details thereof with NOC from competent authority, if required. - Not required.

a) The user agency has not violated the provisions of forest (Conservation), Act 1980 and no work has been started without proper sanction. ✓

b) It has been found that the user agency has violated (Conservation), Act, and 1980 provisions. A details report as per para 1.9 of chapter 1, Para C of Hand book of forest (Conservation) Act, 1980 attached. No.

Specific recommendation for acceptance or otherwise of the proposal. Hence, The proposal is recommended for acceptance.

(नोट- प्रभागीय वनाधिकारी द्वारा यहाँ पर प्रस्ताव के सम्बन्ध में अपनी संस्तुति/टिप्पणी आवश्यक रूप से अंकित की जाय)

Place:- Pithoragarh

Date: 20-3-2015

(Signature)

Name: (Dr. J.P. Singh)

Designation: प्रभागीय वन अधिकारी

Office Seal: पिथौरागढ़ वन प्रभाग
पिथौरागढ़

N.B. x State the purpose for which the forest land is proposed to be diverted.

xx out of(a) and (b) tick the option which is applicable and cross the option which is not applicable.

As per letter number 2-2/2000 FC dated 16-10-2000 from ministry of Environment & Forest, Government of India for proposal involving less then 40 hectares of forest land, the site inspection report from DCF is required and for proposal involving more the 40 hectares of forest land site inspection report from the conservator of forests is required.

PART-II

(To be filled by the concerned Deputy Conservator of Forest)

State Serial No. of proposal : UK-0399/2015

1. Location of the project/Scheme : Uttarakhand

- (i) State / Union Territory : Uttarakhand
- (ii) District : Pithoragarh
- (iii) Forest Division : Pithoragarh
- (iv) Area of forest land proposed for diversion (in ha.) : 3.6
- (v) Category : Road

2. Legal status of forest land proposed for diversion :

S. No.	Division	Forest Land(ha.)	Legal Status
1	Pithoragarh	3.6	Civil Soyam land

Division 1. : Pithoragarh

3. District wise area to be diverted in the division :

S. No.	District	Area(ha.)
1	Pithoragarh	3.6

4. Details of Vegetation available in the forest land proposed for diversion :**(ii) Density of vegetation**

S. No.	Area(in ha.)	Density	Eco-Class
1	3.6	0.4	Eco 6

S. No.	Scientific Name	Local Name	(31-60)cm.	(61-90)cm.	(91-120)cm.	(121-150)cm.	(>150)cm.
1	Pinus roxburghii	cheer		23	29		

5. Working plan prescription for the forest land proposed for diversion : No Data**6. Brief note on vulnerability of the forest area to erosion : No erosion prone area****7. Approximate distance of the proposed site for diversion from boundary of forest(in km.) : .500****8. Significance of the forest land proposed for diversion from wildlife point of view :**

- (i). Details of wildlife present in and around the forest land proposed for diversion : NO
- (ii). Whether forms part of national park, wildlife sanctuary, biosphere reserve, tiger reserve, elephant corridor, wildlife migration corridor etc. : No
- (iii). Whether the forest land proposed for diversion is located within eco-sensitive zone(ESZ) of the Protected Area notified under Wildlife(Protection) Act, 1972 (Note: In case, ESZ of a Protected Area is not notified, then, 10kms distance from boundary of the Protected Area should be treated as ESZ): No
- (iv). Whether any national park, wildlife sanctuary, biosphere reserve, tiger reserve, elephant corridor, wildlife migration corridor etc., is located within 1 Km. from boundary of the forest land proposed for diversion : No
- (v). Whether any rare/endangered/unique species of flora and fauna found in the area : No

9.

Details of any protected archaeological/heritage site/defence establishment or any other important monument located in the area, if any :

- (i). Whether any protected archaeological/heritage site/defence establishment or any other important monument is located in the area : No

10. Comment as to the reasonability of the extent of the forest land proposed for diversion :

- (i). Whether the requirement of forest land as proposed by the user agency is unavoidable and bare minimum for the project : Yes

11. Details of violation(s), if any ,committed :

- (i). Whether any work in violation of the Act or guidelines issued under the Act has been carried out : No

12. Whether work in violation is still in progres(Yes/No) : No Data

13. Details of compensatory afforestation scheme :

(ii). Total Financial Outlay for C.A: 9.75

(iii). Whether the land identified by User Agency is suitable for CA and from managementpoint of view?: Yes

(iv). Copy of certificate regarding suitability of land identified for CA and from management point of view: 

(v). Copy of detailed CA scheme including species to be planted,implementing agency,time schedule,cost structure etc.: 


Additional information Details :

S. No.	Documents	Remarks
NIL		

14. District Profile :


S.no	District Name	Geographical area of the district (in ha.)	Forest area of the district (in ha.)	Total forest area diverted since 1980 (in ha.)	No. of Approved Cases	Forest Land including penal C.A. (in ha.)	Progress of compensatory afforestation as on(date)	A) Forest land (in ha.)	B) Non-forest land (in ha.)
1	Pithoragarh	716900	215750.56	1717.078	409	2186.438	10/05/2015	1112	495

15. Site inspection report of the DFO/CCF/Nodal Officer highlighting important facts pertaining to the forest land :

Division Name	Circle	Site inspected By	Whether site inspected	No. of times site visited	Site inspection report	Date of visit
Pithoragarh	North Kumaun	DFO	Yes	One		10/05/2015
	North Kumaun	CF	No		No Data	

(Specific recommendation of the DFO/CCF/Nodal Officer with(Part II,III & Part IV))

16. Specific recommendation of the DFO/CCF/Nodal Officer for acceptance or otherwise of the proposal with reason :

Division	Circle	Recommendation By	Recommendation	Reason	Letter	Whether CF agreed
Pithoragarh	North Kumaun	DFO	Recommended	Recommended		
	North Kumaun	CF	Recommended	The Proposal is in Public		Yes

					Interest. As per Proposal a population 1340 of 4 villages will be benefited hence recommended		
--	--	--	--	--	--	--	--

Print page

□

FORM - A

Form for seeking prior approval of Central Government under section 2 of the Forest(Conservation) Act, 1980 for Diversion of fresh forest area

PART - I

(To be filled up by User Agency)

A. General Details

A- 1. Project Details

(i). Proposal No. : FP/UK/ROAD/11159/2015

(ii). Name of Project for which Forest Land is required : construction of Kill wartiakot motor road

(iii). Short narrative of the proposal and Project/scheme for which the forest land is required : construction of Kill wartiakot road

(iv). State : Uttarakhand

(v). Category of the Project : Road

(vi). Shape of forest land proposed to be diverted : Linear

(vii). Estimated cost of the Project(Rupees in lacs) : 50.4

(viii). Total Area of Forest Land proposed for diversion(in ha.): 3.6

(ix). Non-Forest Land required for this project(in ha.): 0

(x). Total period for which the forest land is proposed to be diverted(in years): NIL

A- 2. Details of User Agency

(i). Name : PUBLIC WORK DEPARTMENT

(ii). Address1 : PD PWD PITHORAGARH GHANTAKARAN DISTT PITHORAGARH 262501

(iii). Address2 : NIL

(iv). State : Uttarakhand

(v). District : Pithoragarh

(vi). Pin : 262501

(vii). Landmark : NEAR POST OFFICE

(viii). Email address : harishbathyal99@gmail.com

(ix). Landline Telephone No. : 225115

(x). Fax No. : 225115

(xi). Mobile No. : 9412144099

(xii). Website (if any) : NIL

(xiii). Details of Proposals seeking prior approval of Central Government under the Act for diversion of forest land submitted by the User Agency in the past

List of proposal submitted in Past							
S.no	Proposal Status.	Proposal No.	Moef File No.	Area Proposed for Diversion(Ha.)	Area Diverted(Ha.)	Date of In-Principle Approval	Date of Final Approval
NIL							

(xiv). Legal status of User Agency : State Government

A-
3. Details of Person Making Application

(i). First Name: PD

(ii). Middle Name: PWD

(iii). Last Name: PITHORAGARH

(iv). Gender: Male

(v). Designation: EXECUTIVE ENGINEER

(vi). Address 1: PD PWD PITHORAGARH GHANTAKARAN DISTT PITHORAGARH 262501

(vii). Address 2: NIL

(viii). State: Uttarakhand

(ix). District: Pithoragarh

(x). Tehsil: Pithoragarh

(xi). Pin: 262501

(xii). Landmark: NEAR POST OFFICE

(xiii). Email Address: harishbathyal99@gmail.com

(xiv). Landline Telephone No.: 225115

(xv). Fax No.: 05964225115

(xvi). Mobile No.: 9412144099

(xvii). Copy of documents in support of the competence/authority of the person making this application to make application on behalf of the User

Agency:



B. Details of land required for the Project

B- Details of proposal seeking prior approval of Central Government under the Act for diversion of forest land for the Project already submitted in
1. the past

(i). Whether any proposal seeking prior approval of Central Government under the Act for diversion of forest land required for the project has been submitted in the past?. : No

B-
2. Details of forest land proposed to be diverted

B-2.1 Details of Divisions involved

Details of Divisions involved			
S.no	Division Name	Forest Land(ha.)	Non-Forest Land(ha.)
1.	Pithoragarh	3.6	0

B-2.2 Details of Districts involved

District wise breakup			
S.no	District Name	Forest Land(ha.)	Non-Forest Land(ha.)
1.	Pithoragarh	3.6	0

B-2.3 Village wise breakup






Villages wise breakup			
-----------------------	--	--	--

S.no	Village	Forest Land(ha.)	Non-Forest Land(ha.)
1	Badalu,wartikotmahar	3.6	0

B-2.4 Component wise breakup

Component wise breakup			
S.no	Component	Forest Land(ha.)	Non-Forest Land(ha.)
1	Badalu,wartikotmahar	3.6	0

C. Maps of forest land proposed to be diverted

Division 1. : Pithoragarh											
(i). Area of forest land proposed to be diverted(in ha.) : 3.6											
(ii). : Linear											
(b). No. of Segments : One											
<table border="1"> <thead> <tr> <th colspan="3">Segment wise details</th> </tr> <tr> <th>Segments</th><th>Segment Area(in ha.)</th><th>Kml File of Segments</th></tr> </thead> <tbody> <tr> <td>1.</td><td>3.6</td><td>  View File </td></tr> </tbody> </table>			Segment wise details			Segments	Segment Area(in ha.)	Kml File of Segments	1.	3.6	 View File
Segment wise details											
Segments	Segment Area(in ha.)	Kml File of Segments									
1.	3.6	 View File									
(iii). Copy of Survey of India Toposheet indicating boundary of forest land proposed to be diverted: 											
(iv). Scanned copy of the Geo-referenced map of the forest land proposed to be diverted prepared by using GPS or Total Station: 											

D. Justification for locating the Project in forest land and details of alternatives examined:

(i). Copy of note containing justification for locating the Project in forest land: 

(ii). Whether a copy of map indicating location of alternative examine is required to be provided: Yes

(a). Copy of map indicating location of alternative examined: 

E. Employment likely to be generated

(i). Whether the Project is likely to generate employment ?: Yes

(ii). Permanent/Regular Employment(Number of persons): 6048

(iii). Temporary Employment(Number of person-days): 1520

F. Displacement of People due to the Project, if any

(i). Whether Project involves displacement?: No

G. Details of Cost-Benefit analysis for the Project

(i). Whether the Project requires Cost-Benefit analysis?: No

H. Status of Environmental Clearance

(i). Whether the Project requires Clearance under the Environment (Protection) Act 1986 ? : No

I. Status of Wildlife Clearance

(i). Whether the Project or a part thereof is located in any Protected Area or their Eco sensitive zone? : No

J. Applicability of special provisions governing Scheduled Areas

(i).Whether the Project or a part thereof is located in a Scheduled Area? : No

K. Status of settlement of rights under the Forest Rights Act,2006 on the forest land proposed to be diverted

(i). Whether the process for settlement of Rights under the Forest Rights Acts 2006 on the forest land proposed to be diverted has been completed? : Yes

(a). Copy of documentry evidence in support of settlement of rights under the Forest Rights Act,2006 on the forest land proposed to be diverted:





L. Details of land identified for Compensatory Afforestation

(i). Whether non-forest or Revenue forest land is required to be provided by User Agency?: Yes

(ii). Whether the area of non-forest land or Revenue forest land required to be provided by User Agency for raising Compensatory Afforestation is less than area of forest land proposed to be diverted ? : No

(iii). No. of districts involved for raising Compensatory Afforestation: 1

(iv). No. of patches: One






District 1. : Pithoragarh	
(a). Village:	munakot civil
(b). Area(in ha.):	7.5
(c). Copy of KML file of the patch:	 View File
(d). Khasra details:	3116,3762,3764,3766,3768,3770,3771
(e). Present owner:	User Agency
(f). Copy of Ownership proof:	












(v). Scanned copy of the map of the land identified for creation of
Compensatory Afforestation prepared by using GPS or Total Station:





























(vi). Copy of Survey of India Toposheet in 1:50,000 scale indicating location
of the land identified for creation of Compensatory Afforestation:

Additional information Details

Documents		
S.No	Documents	Remarks
1		Administrative and Financial sanction (pdf file).
2		Preliminary Joint Inspection report (by user agency, forest department, revenue department etc.) (pdf file).
3		Comparative chart showing statement of both alignment or alternate site explored for the proposed project and reasons for their rejection duly countersigned by DFO. (pdf file).
4		Certificate from the DM that no alternative suitable non-forest land is available for the project in question and the demand of the forest land for the project is barest minimum. (pdf file).
5		Land schedule (for RF signed by DFO and civil

		soyam, Van panchayat and private nap land signed by DM). (pdf file)
6		Category wise (RF,civil soyam, Van panchayat and private nap land, Notified forest land etc.) land length, width and area in Ha. (pdf file).
7		Bar Chart with index (counter signed by DFO). (pdf file).
8		Compensatory afforestation scheme in Civil and Soyam land (10 years) by DFO (pdf file).
9		Certificate regarding suitability of indentified land for Comensatory Afforestation by DFO (pdf file).
10		Undertaking by the User Agency to bear the cost of compensatory afforestation duly counter signed by the DFO (pdf file).
11		Road side/gap filling plantation estimate (by DFO) (pdf file).
12		Undertaking by the User Agency to bear the cost of Road side /gap filling plantation (by user agency) (pdf file)
13		Details of the trees with their scientific name in RF, Civil Soyam, Van Panchayat, Private Notified land and in Nap Land should be mentioned (with valuation of the trees to be felled) (0-10 dia trees will be mentioned as saplings). (pdf file) Tree count.
14		Details of the trees with their scientific name in RF, Civil Soyam, Van Panchayat, Private Notified land and in Nap Land should be mentioned (with valuation of the trees to be felled) (0-10 dia trees will be mentioned as saplings). (pdf file) Tree count.
15		Details of the trees with their scientific name in RF, Civil Soyam, Van Panchayat, Private Notified land and in Nap Land should be mentioned (with valuation of the trees to be felled) (0-10 dia trees will be mentioned as saplings). (pdf file) Tree count.
16		Felling of Oak trees (if involves, inspection report of the concerning CF has to be provided). (pdf file)
17		If felling of trees is not

		involved, certificate by DFO in this regard. (pdf file).
18		Certificate of felling minimum trees during the project work. (pdf file) .
19		Muck disposal scheme (in prescribed format) (pdf file).
20		Whether project area is a part of National Park or sanctuary and airtal distance of the project from National Park or sanctuary signed by DFO. (pdf file).
21		If the project area is within 10 Km radius of N/P or Centuary, Comments/No objection certificate of CCF Wild Life has to be provided. (pdf file) .
22		If the Project falling within the National park or Sanctuary, needs recommendation of State Wild Life Board, National Board of Wild Life (NBWL) and permission of Hon'ble Supreme Court/MoEF GoI. (pdf file).
23		No violation has taken place, FC Act. 1980 reg. (pdf file).
24		Certificate- work has not been started reg. (pdf file).
25		Geologist Report (Govt. approved Geologist). (pdf file).
26		Task Force report.
27		Certificate by user agency for complying the condition imposed in Standard Condition (pdf file)
28		Certificate by user agency for complying the condition imposed in geologist report/Task force recommendation in hill areas (excluding drinking water.
29		No historical/monumental or relegeous place will be effected certificate reg. (by DM/DFO) (pdf file).
30		Undertaking regarding no animal will be effected adversely by the project. (Pdf file).
31		Undertaking to provide alternative fuelwood, kerosene or LPG to labours involved in project. (Pdf file).
32		Benefited villages/Families/Population Certificate. (pdf file).

33		NPV calculation certificate as per Hon'ble Supreme court /MoEF orders by DFO (pdf file).
34		Undertaking of payment of NPV, if Hon'ble Supreme Court increases the rates of NPV (by user agency) (pdf file).
35		Cost of the forest land and lease rent certificate by DM. (pdf file).
36		Certificate of Lease period by user agency. (pdf file) .
37		Demarcation of land to be diverted (pdf file).
38		Undertaking of user agency to bear the cost for dimarcation work (pdf file).
39		other
40		other
41		other
42		other

□