

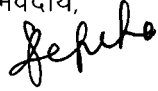
कार्यालय अपर प्रमुख वन संरक्षक एवं नोडल अधिकारी, वन संरक्षण,  
इन्दिरानगर फोरेस्ट कालोनी, उत्तराखण्ड, देहरादून।  
संख्या ~~1497~~/1जी-FP/UK/ROAD/11434/2015 देहरादून: दिनांक: 7 नवंबर, 2015

सेवा में,  
अपर सचिव, वन  
उत्तराखण्ड शासन

विषय:-जनपद बागेश्वर में बनलेख मउडियार ग्वातोली मोटर मार्ग निर्माण  
हेतु - 4.41 है० वन भूमि हस्तांतरण FP/UK/ROAD/11434/2015

महोदय,

उपरोक्त विषयक वन भूमि हस्तांतरण प्रस्ताव शासन को ऑनलाइन प्रेषित किया गया है जिसकी हार्ड कॉपी आवश्यक अग्रेत्तर कार्यवाही हेतु संलग्न कर विशेष पत्रवाहक के माध्यम से प्रेषित किया जा रहा है। प्रस्ताव में प्रति है० 50 से अधिक अनुपात में वृक्ष प्रभावित होने के कारण सहमति की दशा में प्रस्ताव पर सैद्धांतिक स्वीकृति हेतु भारत सरकार को प्रेषित करने का कष्ट करें।

भवदीय,  


(एस०टी०एस०लेप्चा)  
अपर प्रमुख वन संरक्षक  
एवं नोडल अधिकारी

संलग्नक: उपरोक्तानुसार

संख्या : /1जी-FP/UK/ROAD/11434/2015 तददिनांकित

प्रतिलिपि:

1. प्रमुख वन संरक्षक, उत्तराखण्ड।
2. मुख्य वन संरक्षक, कुमाऊँ, नैनीताल।
3. वन संरक्षक, उत्तरी कुमाऊँ वृत्त, अल्मोड़ा।
4. अपर सचिव, लोक निर्माण विभाग/पी.एम.जी.एस.वाई/राजस्व, उत्तराखण्ड शासन, देहरादून।
5. जिलाधिकारी, बागेश्वर।
6. प्रभागीय वनाधिकारी, बागेश्वर वन प्रभाग।
7. अधिशासी अभियंता, प्रा०ख०, लो०नि०वि०, कपकोट।

(एस०टी०एस०लेप्चा )  
अपर प्रमुख वन संरक्षक  
एवं नोडल अधिकारी

## भाग IV

(नोडल अधिकारी अथवा प्रधान मुख्य वन संरक्षक अथवा अध्यक्ष, वन विभाग द्वारा  
भरे जाने के लिए)

परियोजना का नाम:

जनपद बागेश्वर में बनलेख मउडियार ग्वातोली मोटर मार्ग निर्माण हेतु - 4.41 है० वन  
भूमि हस्तांतरण FP/UK/ROAD/11434/2015

1. टिप्पणी के साथ प्रस्ताव को स्वीकार करने या अन्यथा के लिए राज्य वन विभाग की विस्तृत राय और निर्दिष्ट सिफारिशें। (राय देते समय, सम्बन्धित वन संरक्षक अथवा उप वन संरक्षक की प्रतिकूल टिप्पणी की सुस्पष्ट समीक्षा की जाय और विवेचनात्मक टिप्पणी दी जाय):

उपरोक्त योजना हेतु बागेश्वर वन प्रभाग में करीमपुर में 1.05 है० आरक्षित वन भूमि, 1.715 है० पंचायती वन भूमि तथा 1.645 है० सिविल वन भूमि कुल 4.41 है० वन भूमि का हस्तांतरण प्रस्तावित है जिसका अवलोकन करने पर पाया गया कि उपरोक्त मोटर मार्ग निर्माण हेतु उपरोक्त वन भूमि का सम्मिलित होना अनिवार्य है। प्रभागीय वनाधिकारी, बागेश्वर वन प्रभाग तथा वन संरक्षक, उत्तरी कुमाऊँ वृत्त, अल्मोड़ा द्वारा भी प्रस्ताव पर अपनी संस्तुति की है। अतः जनहित में, प्रस्ताव में प्रति है० 50 से अधिक अनुपात में वृक्ष प्रभावित होने के कारण प्रस्ताव पर सैद्धांतिक स्वीकृति हेतु भारत सरकार को प्रेषित करने की संस्तुति की जाती है।

हस्ताक्षर:

नाम व पदनाम: (एस०टी०एस०लेप्चा भा.व.से)

अपर प्रमुख वन संरक्षक, वन संरक्षण  
एव

नोडल अधिकारी, उत्तराखण्ड  
अपर प्रमुख वन संरक्षक एवं नोडल अधिकारी  
वन संरक्षण, भूमि सर्वेक्षण निदेशालय, उत्तराखण्ड

सरकारी मोहर:

देहरादून

तिथि : 17/11/2015

स्थान: देहरादून

भाग-III

बनलेख मउडियार ग्वातोली मोटर मार्ग निर्माण - 12.00 किमी०

प्रस्ताव संख्या (11434/2015)

(सम्बन्धित वन संरक्षक द्वारा भरा जाना है)

14- स्थल, जहाँ की वन भूमि शामिल की गयी है क्या इसका सम्बन्धित वन संरक्षक ने निरीक्षण किया है? (हाँ/नहीं) यदि हाँ तो निरीक्षण की तारीख और किए गये प्रेक्षणों को, निरीक्षण नोट के रूप में संलग्न करें।	नहीं।  प्रस्तावित 12.00 किमी० की लम्बाई में कुल 31 बॉज के वृक्ष प्रभावित हो रहे हैं। अतः अधोहस्ताक्षरी के स्तर से अलग से कोई निरीक्षण न कर प्रभागीय वनाधिकारी के स्थलीय निरीक्षण दिनांक 29.09.2015 के आधार पर ही सहमति व्यक्त की जा रही है।
15- क्या सम्बन्धित वन संरक्षक भाग: ख में दी गयी सूचना और उप वन संरक्षक के सुझावों से सहमत है।	हाँ।  सहमत।
16- प्रस्ताव की स्वीकृति या अन्यथा के बारे में सम्बन्धित वन संरक्षक की विस्तृत कारणों के साथ विशेष सिफारिशें।	जनहित में स्वीकृति हेतु संस्तुति की जाती है।

दिनांक:- 26.10.2015

स्थान:- अल्मोड़ा।

(प्रेम कुमार)

वन संरक्षक

उत्तरी कुमाऊँ वृत्त, उत्तराखण्ड, अल्मोड़ा

## Recommendation Letter

परियोजना का नाम - वन लेख मैडियार मो. मार्ग

जनपद बागेश्वर में वन लेख मैडियार ग्वेतोली मोटर मार्ग मार्ग का निर्माण हेतु 4.410 है०

वन भूमि हस्तांतरण हेतु वन पंचायत भूमि 1.715 है०, सिविल भूमि 1.645 है०, आरक्षित वन

भूमि 1.050 है० कार्ययोजना के लिए प्रस्तावित की गयी है।

उपरोक्त योजना हेतु बागेश्वर वन प्रभाग बागेश्वर में कुल 4.410 है० वन भूमि का हस्तान्तरण प्रस्तावित है जिसका अवलोकन करने पर पाया गया है कि उपरोक्त मोटर मार्ग निर्माण हेतु प्रस्तावित वन भूमि का सम्मिलित होना अनिवार्य है

अतः प्रभागीय वनाधिकारी वन प्रभाग बागेश्वर द्वारा प्रस्ताव पर संस्तुति प्रदान की जाती है।

(एम०बी०सिंह)

प्रभागीय वनाधिकारी  
बागेश्वर वन प्रभाग बागेश्वर



**SITE INSPECTION REPORT- NOT BELOW THE RANK OF DCF  
(for the forest land to be diverted under FCA)**

A proposal has been received by this office from Banlekh Maudiyar Gwatoli  
for diversion under FCA-1980) of 4.410 ha. of forest land for non-forestry purpose. The project envisages  
the use of forest land for construction of Banlekh-Maudiyar Gwatoli Motor road  
The site inspection of the land involved in the proposal has been done by me on dated 29/09/2015

On inspection of the site, it is found that the land required by the user agency is a RF/PF/un-classed/Other  
forests measuring 4.410 ha.

The requirement of forest land as proposed by the user agency in Col.2 part-1 is unavoidable and is barest  
minimum required for the project.

Whether any rare /endangered /unique species of flora and fauna found in the area. If, so the details there of :-  
Whether any protected archeological /heritage site/defense establishment or any other important monument is  
located in the area, if, so the details thereof with NOC from competent authority, if required.-

- ☒ a) The user agency has not violated the provisions of forest (Conservation), Act 1980 and no work has been started  
without proper sanction. Yes
- ☒ b) It has been found that the user agency has violated (Conservation), Act, and 1980 provisions. A details report as  
per para 1.9 of chapter 1, Para C of Hand book of forest (Conservation) Act, 1980 attached. No

Specific recommendation for acceptance or otherwise of the proposal.

Place: Bageshwar  
Date: 29/09/2015

(Signature)

Name: [Signature]  
Designation: रम. बी. सिंह  
Office Seal: प्रभागीय वनाधिकारी  
बागेश्वर वन प्रभाग बागेश्वर

N.B. x State the purpose for which the forest land is proposed to be diverted.  
x out of (a) and (b) tick the option which is applicable and cross the option which is not applicable.

As per letter number 2-2/2000 FC dated 16-10-2000 from ministry of Environment & Forest, Government of India  
for proposal involving less then 40 hectares of forest land, the site inspection report from DCF is required and for  
proposal involving more the 40 hectares of forest land site inspection report from the conservator of forests is  
required.

**PART-II**

(To be filled by the concerned Deputy Conservator of Forest)

State Serial No. of proposal : UK-0687/2015

**1. Location of the project/Scheme : Uttarakhand**

- (i) State / Union Territory : Uttarakhand
- (ii) District : Bageshwar
- (iii) Forest Division : Bageshwar
- (iv) Area of forest land proposed for diversion (in ha.) : 4.41
- (v) Category : Road

**2. Legal status of forest land proposed for diversion :**

S. No.	Division	Forest Land(ha.)	Legal Status
1	Bageshwar	1.645	Revenue Forest
2	Bageshwar	1.05	Reserved Forest
3	Bageshwar	1.715	Village Forest

Division 1. : Bageshwar

**3. District wise area to be diverted in the division :**

S. No.	District	Area(ha.)
1	Bageshwar	4.41

**4. Details of Vegetation available in the forest land proposed for diversion :****(ii) Density of vegetation**

S. No.	Area(in ha.)	Density	Eco-Class
1	4.41	0.3	Eco 5

S. No.	Scientific Name	Local Name	(31-60)cm.	(61-90)cm.	(91-120)cm.	(121-150)cm.	(>150)cm.
1	Pinus roxburghii	chir	202	196	99	43	13
2	Quercus leucotricophora	baanz	26	5			
3	Prunus Cerasoides	padam	2				
4	Bauhinia Parviflora	quiraal	2				
5	Mangifera Indica	aam	1				
6	Quercus glauca	falyant	2				
7	Terminalia Chebula	harad	2				
8	Albizia lebbeck	siras		4			
9	Myrica esculenta	kaafal	2				
10	Alnus Nepalensis	uttish				1	
11	Grewia optova	bhimal	1				

**5. Working plan prescription for the forest land proposed for diversion :**

Chir working circle P.B.Last. Area is fully regenerated after the final filling in 1960-61.

**6. Brief note on vulnerability of the forest area to erosion : no vulnerable area to erosion**

7. Approximate distance of the proposed site for diversion from boundary of forest(in km.) : 0.00

8. Significance of the forest land proposed for diversion from wildlife point of view :

- (i). Details of wildlife present in and around the forest land proposed for diversion : no wildlife across proposed land
- (ii). Whether forms part of national park, wildlife sanctuary, biosphere reserve,tiger reserve, elephant corridor, wildlife migration corridor etc. : No
- (iii). Whether the forest land proposed for diversion is located within eco-sensitive zone(ESZ) of the Protected Area notified under Wildlife(Protection) Act,1972 (Note: In case, ESZ of a Protected Area is not notified,then,10kms distance from boundary of the Protected Area should be treated as ESZ): No
- (iv). Whether any national park, wildlife sanctuary, biosphere reserve, tiger reserve, elephant corridor, wildlife migration corridor etc., is located within 1 Km. from boundary of the forest land proposed for diversion : No
- (v). Whether any rare/endangered/unique species of flora and fauna found in the area : No

9.

Details of any protected archaeological/heritage site/defence establishment or any other important monument located in the area, if any :

- (i). Whether any protected archaeological/heritage site/defence establishment or any other important monument is located in the area : No

10. Comment as to the reasonability of the extent of the forest land proposed for diversion :



- (i). Whether the requirement of forest land as proposed by the user agency is unavoidable and bare minimum for the project : Yes

11. Details of violation(s), if any ,committed :

- (i). Whether any work in violation of the Act or guidelines issued under the Act has been carried out : No

12. Whether work in violation is still in progres(Yes/No) : No Data

13. Details of compensatory afforestation scheme :

- (ii). Total Financial Outlay for C.A: 8.68900
- (iii). Whether the land identified by User Agency is suitable for CA and from managementpoint of view?: Yes
- (iv). Copy of certificate regarding suitability of land identified for CA and from management point of view: 
- (v). Copy of detailed CA scheme including species to be planted,implementing agency,time schedule,cost structure etc.: 


Additional information Details :

S. No.	Documents	Remarks
NIL		

14. District Profile :



S.no	District Name	Geographical area of the district (in ha.)	Forest area of the district (in ha.)	Total forest area diverted since 1980 (in ha.)	No. of Approved Cases	Forest Land including penal C.A. (in ha.)	Progress of compensatory afforestation as on(date)	A) Forest land (in ha.)	B) Non-forest land (in ha.)
1	Bageshwar	231000	107400	640.3939	358	1493.2084	12/10/2015	1081.006	284.272

15. Site inspection report of the DFO/CCF/Nodal Officer highlighting important facts pertaining to the forest land :

Division Name	Circle	Site inspected By	Whether site inspected	No. of times site visited	Site inspection report	Date of visit
Bageshwar	North Kumaun	DFO	Yes	One		29/09/2015
	North Kumaun	CF	No		No Data	

**(Specific recommendation of the DFO/CCF/Nodal Officer with(Part II,III & Part IV))**

16. Specific recommendation of the DFO/CCF/Nodal Officer for acceptance or otherwise of the proposal with reason :

Division	Circle	Recommendation By	Recommendation	Reason	Letter	Whether CF agreed
Bageshwar	North Kumaun	DFO	Recommended			
	North Kumaun	CF	Recommended	The Proposal is in Public Interest. As per Proposal a population 1342 of 5 villages will be benefited hence recommended.		Yes

Print page

□



## **FORM - A**

Form for seeking prior approval of Central Government under section 2 of the Forest(Conservation) Act, 1980 for Diversion of fresh forest area

### **PART - I**

(To be filled up by User Agency)

#### **A. General Details**

##### **A- 1. Project Details**

(i). Proposal No. : FP/UK/ROAD/11434/2015

(ii). Name of Project for which Forest Land is required : Construction of Banlekh Maudiyar Gwatoli Motor road (12.00 km) under SCP

(iii). Short narrative of the proposal and Project/scheme for which the forest land is required : Construction of Banlekh Maudiyar Gwatoli Motor road (12.00 km) Under SCP

(iv). State : Uttarakhand

(v). Category of the Project : Road

(vi). Shape of forest land proposed to be diverted : Linear

(vii). Estimated cost of the Project(Rupees in lacs) : 441

(viii). Total Area of Forest Land proposed for diversion(in ha.): 4.41

(ix). Non-Forest Land required for this project(in ha.): 3.99

(x). Total period for which the forest land is proposed to be diverted(in years): 100

##### **A- 2. Details of User Agency**

(i). Name : PWDKAPKOT

(ii). Address1 : C.D.P.W.D.KAPKOTE

(iii). Address2 : BAGESHWAR

(iv). State : Uttarakhand

(v). District : Bageshwar

(vi). Pin : 263642

(vii). Landmark : Kapkot

(viii). Email address : cdpwdkapkot@gmail.com

(ix). Landline Telephone No. : 253385

(x). Fax No. : 253385

(xi). Mobile No. : 9639377012

(xii). Website (if any) : NIL

(xiii). Details of Proposals seeking prior approval of Central Government under the Act for diversion of forest land submitted by the User Agency in the past

List of proposal submitted in Past							
S.no	Proposal Status.	Proposal No.	Moef File No.	Area Proposed for Diversion(Ha.)	Area Diverted(Ha.)	Date of In-Principle Approval	Date of Final Approval
NIL							

(xiv). Legal status of User Agency : State Government

### A-3. Details of Person Making Application

(i). First Name: Harish

(ii). Middle Name: NIL

(iii). Last Name: Pangti

(iv). Gender: Male

(v). Designation: E.E.

(vi). Address 1: C.D.P.W.D.KAPKOTE

(vii). Address 2: BAGESHWAR

(viii). State: Uttarakhand

(ix). District: Bageshwar

(x). Tehsil: Kapkot

(xi). Pin: 263642

(xii). Landmark: kapkot

(xiii). Email Address: cdpwdkapkot@gmail.com

(xiv). Landline Telephone No.: 253385

(xv). Fax No.: 05963253385

(xvi). Mobile No.: 9639377012

(i). Copy of documents in support of the competence/authority of the person making this application to make application on behalf of the User Agency: No Data

## **B. Details of land required for the Project**

B- Details of proposal seeking prior approval of Central Government under the Act for  
1. diversion of forest land for the Project already submitted in the past

(i). Whether any proposal seeking prior approval of Central Government under the Act for diversion of forest land required for the project has been submitted in the past?. : No

B-  
2. Details of forest land proposed to be diverted

### **B-2.1 Details of Divisions involved**

<b>Details of Divisions involved</b>			
<b>S.no</b>	<b>Division Name</b>	<b>Forest Land(ha.)</b>	<b>Non-Forest Land(ha.)</b>
1.	Bageshwar	4.41	3.99

### **B-2.2 Details of Districts involved**

<b>District wise breakup</b>			
<b>S.no</b>	<b>District Name</b>	<b>Forest Land(ha.)</b>	<b>Non-Forest Land(ha.)</b>
1.	Bageshwar	4.41	3.99




### **B-2.3 Village wise breakup**

<b>Villages wise breakup</b>			
<b>S.no</b>	<b>Village</b>	<b>Forest Land(ha.)</b>	<b>Non-Forest Land(ha.)</b>
1	Maudiyar	2.4	1.5
2	Gwatoli	2.01	2.49


**B-2.4 Component wise breakup**

Component wise breakup			
S.no	Component	Forest Land(ha.)	Non-Forest Land(ha.)
1	Road	4.41	3.99

**C. Maps of forest land proposed to be diverted**

Division 1. : Bageshwar		
(i). Area of forest land proposed to be diverted(in ha.) : 4.41		
(ii). : Linear		
(b). No. of Segments : One		
Segment wise details		
Segments	Segment Area(in ha.)	Kml File of Segments
1.	4.41	 <a href="#">View File</a>
(iii). Copy of Survey of India Toposheet indicating boundary of forest land proposed to be diverted: 		
(iv). Scanned copy of the Geo-referenced map of the forest land proposed to be diverted prepared by using GPS or Total Station: 		

**D. Justification for locating the Project in forest land and details of alternatives examined:**

(i). Copy of note containing justification for locating the Project in forest land: 

(ii). Whether a copy of map indicating location of alternative examine is required to be provided: No

(a). Reason for not providing such map NIL

**E. Employment likely to be generated**

(i). Whether the Project is likely to generate employment ?: No

**F. Displacement of People due to the Project, if any**

(i). Whether Project involves displacement?: No

**G. Details of Cost-Benefit analysis for the Project**

(i). Whether the Project requires Cost-Benefit analysis?: No

#### H. Status of Environmental Clearance

(i). Whether the Project requires Clearance under the Environment (Protection) Act 1986 ? :  
No

#### I. Status of Wildlife Clearance


(i). Whether the Project or a part thereof is located in any Protected Area or their Eco sensitive zone? : No

#### J. Applicability of special provisions governing Scheduled Areas

(i). Whether the Project or a part thereof is located in a Scheduled Area? : No

#### K. Status of settlement of rights under the Forest Rights Act, 2006 on the forest land proposed to be diverted

(i). Whether the process for settlement of Rights under the Forest Rights Acts 2006 on the forest land proposed to be diverted has been completed? : Yes

(a). Copy of documentary evidence in support of settlement of rights under the Forest Rights Act, 2006 on the forest land proposed to be diverted: 


#### L. Details of land identified for Compensatory Afforestation

(i). Whether non-forest or Revenue forest land is required to be provided by User Agency?:  
Yes

(ii). Whether the area of non-forest land or Revenue forest land required to be provided by User Agency for raising Compensatory Afforestation is less than area of forest land proposed to be diverted ? : No

(iii). No. of districts involved for raising Compensatory Afforestation: 1


(iv). No. of patches: One


District 1. : Bageshwar	
(a). Village:	karmi sivil
(b). Area(in ha.):	8.82
(c). Copy of KML file of the patch:	 <a href="#">View File</a>

(d). Khasra details: 2











(e). Present owner: User Agency

(f). Copy of Ownership proof: 





















(v). Scanned copy of the map of the land identified for creation of Compensatory Afforestation prepared by using GPS or Total Station: 





(vi). Copy of Survey of India Toposheet in 1:50,000 scale indicating location of the land identified for creation of Compensatory Afforestation: 

### Additional information Details

Documents		
S.No	Documents	Remarks
1		Scanned copy of the Georeferenced map of the forest land
2		Scanned copy of the Georeferenced map of the forest land
3		NoC of Van Panchayat
4		A short narrative and importance of the project..
5		Go road
6		Copy of Mou/agreement executed between the Present owner and
7		Details of the trees with their scientific name in RF, Civil Soyam, Van Panchayat, Private Notified land and in Nap Land should be mentioned (with valuation of the trees to be felled ) (0-10 dia trees
8		Land schedule (for RF signed by DFO and civil soyam, Van panchayat and private nap land signed by DM)
9		Category wise (RF, civil soyam, Van panchayat and private nap land, Notified forest land etc.) land length, width and area in Ha
10		Certificate reg. suitability of identified land for Comensatory(C.A)



11		Geologist Report (Govt. approved Geologist)
12		Muck disposal
13		Felling of Oak trees
14		Certificate by DM- Forest right act 2006 reg.(in MoEF revis
15		estimate 10 year plantains
16		NOC from local Gram Sabhas
17		Approved general lay out plan/alignment and estimate from
18		1.6
19		1.6.1
20		1.7
21		1.8
22		A 2.2
23		A 2.3
24		A 2.4
25		A 2.4.1
26		A 2.6
27		A 2.7
28		A 2.8
29		A 2.9
30		A 2.10
31		A 2.11
32		A 2.13
33		A 2.16
34		A 2.19
35		A 2.19.1
36		A 2.20
37		A 2.23
38		A 2.24
39		A 2.27
40		A 2.28
41		A 2.29
42		A 2.30
43		A 2.32

44		A 2.33
45		A 2.35
46		A 2.36
47		A 2.43
48		other

Print page

