

**PART -IV**

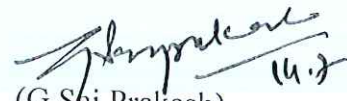
**(To be filled by Nodal Officer or Principal Chief Conservator of Forests (Head of Forest Force))**

(Detailed opinion and specific recommendation of the State Forest Department for acceptance or otherwise of the proposal with remarks)

Sub.: Proposal for diversion of 2.00 ha. of forest land (In charge of Forest Department) in Gut No.610/2 area 9.62 ha. for construction of Admin Buildings Rawanwadi for Police Station, Rawanwadi Tal. Dist. Gondia. The details of land proposed for diversion is as under-

Sr. No.	Item of Work	Village	Taluka	Survey No.	Area in Sq.M.	Area (in ha.)	Legal Status
1	Admin Building	Gondia	Rawanwadi	610/2	321.60	0.0321	Zudpi Jungle
2	Wall Compound				409.00	0.0409	
3	Open land for Parade and Sports Ground				19269.40	1.9270	
Total Forest land (in ha)					20000.00	2.00	

*Specific recommendation of Principal Chief Conservator of Forests (HoFF) MS Nagpur is attached on page no. 11 - A to C*

  
(G Sai Prakash) 14.7

Additional Principal Chief Conservator of Forests  
& Nodal Officer, Maharashtra State, Nagpur.

Date: 14/7/2017

Place: Nagpur

The proposal for diversion of 2.00 ha. of forest land (In charge of Forest Department) in Gut No.610/2 area 9.62 ha. for construction of Admin Buildings Rawanwadi for Police Station, Rawanwadi Tal. Dist. Gondia.

Specific recommendation of Principal Chief Conservator of Forests (Head of Forest Force), Maharashtra State, Nagpur with regards to acceptance or otherwise of the proposal supported by reasons.

- 1) The proposal is for diversion of 2.00 ha. of forest land (In charge of Forest Department) in Gut No.610/2 area 9.62 ha. for construction of Admin Buildings Rawanwadi for Police Station, Rawanwadi Tal. Dist. Gondia. The detailed area statement is shown as under-

Sr. No.	Item of Work	Village	Taluka	Survey No.	Area in Sq.M.	Area (in ha.)	Legal Status
1	Admin Building	Gondia	Rawanwadi	610/2	321.60	0.0321	Zudpi Jungle
2	Wall Compound				409.00	0.0409	
3	Open land for Parade and Sports Ground				19269.40	1.9270	
Total Forest land (in ha)					20000.00	2.00	

The proposal for rehabilitation has been initiated by Superintendent of Police, Gondia for diversion of 2.00 ha. of forest land (In charge of Forest Department) in Gut No.610/2 area 9.62 ha. for construction of Admin Buildings Rawanwadi for Police Station, Rawanwadi Tal. Dist. Gondia. The Forest land of 2.00 ha. is requires for Police Station Rawanwadi, Tal.Dist. Gondia. Government of Maharashtra, has sanctioned Police Station Rawanwadi vide Resolution No. G.R. No.APO-3109/836/Pra.Kra.340/Pol-3 Mantralaya Mumbai-32,dt. 31/12/2009 to prevent and stop crime and also maintained Law & Order in jurisdiction of Rawanwadi is essential to start as earlier as possible. The Police Department explored all other possible alternative to find a suitable land required for construction of New Admin Building for Police Officer and Men working at Police Station Rawanwadi. Owing to the prevent crime and maintain Law & Order. There is no other alternative land or site which would be selected for Police Station.

The proposed area for diversion 2.00 ha. of forest land (Zudpi Jungle incharge of Forest Department) in Gut No.610/2 area 9.62 ha. at village Rawanwadi, Tal-Dist. Gondia is required for the construction of admin building for Police Station Rawanwadi. There is no big tree standing in the proposed area. The forest land is proposed under Forest (Conservation) Act-1980 (LWE) for diversion for the construction of admin building for Police Station Rawanwadi as Gondia Dist. Is Left




Wing Extremist affected district. The project is demarcated on Survey of India Top sheet No. 64 C/2 and the forest area lies within Latitude and Longitude 1) N 21° 32' 20.7" E 80° 13' 19.2" 2) N 21° 32' 17.2" E 80° 13' 25.0" 3) N 21° 32' 14.3" E 80° 13' 23.6" 4) N 21° 32' 17.8" E 80° 13' 17.7" The site inspection report of the Deputy Conservator of Forests, Gondia Division, Gondia is enclosed on page no.156 to 158.

- 2) The area belongs to Eco-value class-III and having density less than 0.5 of Southern Tropical Dry Deciduous Forest.
- 3) The Collector Gondia & Deputy Conservator of Forests, Gondia Division, Gondia has certified that no alternate alignment is possible and the forest land required is the barest minimum.
- 4) The project involves no cutting & felling of trees.
- 5) The Deputy Conservator of Forests, Gondia Forest Division, Gondia has certified that the proposed project is beyond 10 kms from the boundary of Protected Area (Sanctuary and National Park).
- 6) There is no violation of Forest (Conservation) Act 1980, as certified by the Deputy Conservator of Forests, Gondia Forest Division, Gondia.
- 7) The proposed area does not form part of any existing National Park, Wildlife Sanctuary, and Nature Reserve etc. as certified by the Deputy Conservator of Forests, Gondia Forest Division, Gondia.
- 8) The Deputy Conservator of Forests, Gondia Forest Division, Gondia certified that proposed project is not likely to affect monumental site of cultural, historical, religious, archeological or recreational importance.
- 9) The User Agency has submitted the certificates of Collector, Gondia under Schedule Tribes and Other Traditional Forest Dweller's (Recognition of Forest Rights) Act 2006 issued vide letter No.A.K./Mah-1/W.S/1474/2015,dt. 19/12/2015 in prescribed format Form- II as per Government of India guidelines dated 5/7/2013 with all annexures as required.
- 10) The User Agency has given an undertaking to defray the cost of Net Present Value.
- 11) The Deputy Conservator of Forests, Gondia Forest Division, Gondia and the Chief Conservator of Forests (T), Nagpur Circle have recommended the proposal for diversion of 2.00 ha. of forest land.

**In view of this, the proposal is recommended for approval under section - 2 (ii) of Forest (Conservation) Act-1980 subject the following conditions-**

- i) The legal status of the land required will remain unchanged.
- ii) The forest land shall not be used for any purpose other than specified in the project.
- iii) The Project Authority will defray the cost of Net Present Value of 2.00 ha, of forest land as per the latest Guideline of the Government of India.

- iv) The proposed diversion of forest land for the project will be confined to 2.00 ha. only.
- v) All other conditions as may be mandatory under relevant Acts, Rules and guidelines shall be complied with by the user agency.

  
Principal Chief Conservator of Forests  
(Head of Forest Force)  
Maharashtra State, Nagpur



**OFFICE OF THE PRINCIPAL CHIEF CONSERVATOR OF FORESTS (HEAD OF  
FOREST FORCE), MAHARASHTRA STATE, NAGPUR**  
ADDITIONAL PRINCIPAL CHIEF CONSERVATOR OF FORESTS AND NODAL OFFICER, MAHARASHTRA STATE, NAGPUR,  
First Floor, 'B' Wing, Van Bhavan, Civil Lines, Nagpur-440001.  
Tel no. (0712) 2530166, 2556916, Fax no. (0712) 2550675 E-mail- [apccfnodal@mahaforest.gov.in](mailto:apccfnodal@mahaforest.gov.in)

Sub:- Proposal for diversion of 2.00 ha. of forest land (In charge of Forest Department) in Gut No.610/2 area 9.62 ha. for construction of Admin Buildings Rawanwadi for Police Station, Rawanwadi Tal. Dist. Gondia.

No. : Desk-17/NC/I.I.D- / 885/17-18  
Nagpur - 440 001, Dated : 14/7/2017

To,  
The Secretary (Forests),  
Revenue & Forest Department,  
Mantralaya,  
Mumbai - 400032.

The Superintendent of Police, Gondia has submitted the proposal for diversion of 2.00 ha. of forest land (In charge of Forest Department) in Gut No.610/2 area 9.62 ha. for construction of Admin Buildings Rawanwadi for Police Station, Rawanwadi Tal. Dist. Gondia. The details of forest land proposed for diversion is as given below: -

Sr. No.	Item of Work	Village	Taluka	Survey No.	Area in Sq.M.	Area (in ha.)	Legal Status
1	Admin Building	Gondia	Rawanwadi	610/2	321.60	0.0321	Zudpi Jungle
2	Wall Compound				409.00	0.0409	
3	Open land for Parade and Sports Ground				19269.40	1.9270	
Total Forest land (in ha)					20000.00	2.00	

The proposal for rehabilitation has been initiated by the Superintendent of Police, Gondia for diversion of 2.00 ha. of forest land (In charge of Forest Department) in Gut No.610/2 area 9.62 ha. for construction of Admin Buildings Rawanwadi for Police Station, Rawanwadi Tal. Dist. Gondia The Forest land of 2.00 ha. is requires for Police Station Rawanwadi, Tal.Dist. Gondia. Government of Maharashtra, has sanctioned Police Station Rawanwadi vide Resolution No. G.R. No.APO-3109/836/Pra.Kra.340/Pol-3 Mantralaya Mumbai-32,dt. 31/12/2009 to prevent and stop crime and also maintained Law & Other in jurisdiction of Rawanwadi is essential to start as earlier as possible. The Police Department explored all other possible

F:\data1\data0\Rawanwadi Area 2.00 ha\2.00 ha. forwarding.docx 1



alternative to find a suitable land required for construction of New Admin Building for Police Officer and Men working at Police Station Rawanwadi. Owing to the prevent crime and maintain Law & Order. There is no other alternative land or site which would be selected for Police Station.

The proposed area for diversion 2.00 ha. of forest land (Zudpi Jungle incharge of Forest Department) in Gut No.610/2 area 9.62 ha. at village Rawanwadi, Tal-Dist. Gondia is required for the construction of admin building for Police Station Rawanwadi. There is no big tree standing in the proposed area. The forest land is proposed under Forest (Conservation) Act-1980 (LWE) for diversion for the construction of admin building for Police Station Rawanwadi as Gondia Dist. Is Left Wing Extremist affected district. The project is demarcated on Survey of India Top sheet No. 64 C/2 and the forest area lies within Latitude and Longitude 1) N 21° 32'20.7" E 80° 13'19.2" 2) N 21° 32'17.2" E 80° 13'25.0" 3) N 21° 32'14.3" E 80° 13'23.6" 4) N 21° 32'17.8" E 80° 13'17.7" The site inspection report of the Deputy Conservator of Forests, Gondia Division, Gondia is enclosed on page no.156 to 158.

Following documents as prescribed in Government Circular, Revenue and Forest Department No.FLD-1081/2041/(A)/F-3, dated 20/03/1982 and according to Government of India's instructions issued from time to time are enclosed in three copies.

- 1) Prescribed form dated 10/01/2003.
- 2) Certificate regarding minimum demand of forest land for the project,
- 3) Area Statement,
- 4) Index map in suitable scale,
- 5) The area belongs to Eco-value class-III and having density less than 0.5 of Southern Tropical Dry Deciduous Forest.
- 6) The Collector Gondia & Deputy Conservator of Forests, Gondia Division, Gondia has certified that no alternate alignment is possible and the forest land required is the barest minimum.
- 7) The project involves no cutting & felling of trees.
- 8) The Deputy Conservator of Forests, Gondia Forest Division, Gondia has certified that the proposed project is beyond 10 kms from the boundary of Protected Area (Sanctuary and National Park).
- 9) There is no violation of Forest (Conservation) Act 1980, as certified by the Deputy Conservator of Forests, Gondia Forest Division, Gondia.
- 10) The proposed area does not form part of any existing National Park, Wildlife Sanctuary, and Nature Reserve etc. as certified by the Deputy Conservator of Forests, Gondia Forest Division, Gondia.
- 11) The Deputy Conservator of Forests, Gondia Forest Division, Gondia certified that proposed project is not likely to affect monumental site of cultural, historical, religious, archeological or recreational importance.


- 12) The User Agency has submitted the certificates of Collector, Gondia under Schedule Tribes and Other Traditional Forest Dweller's (Recognition of Forest Rights) Act 2006 issued vide letter No.A.K./Mah-1/W.S/1474/2015, dt. 19/12/2015 in prescribed format Form- II as per Government of India guidelines dated 5/7/2013 with all annexures as required.
- 13) The User Agency has given an undertaking to defray the cost of Net Present Value.
- 14) The Deputy Conservator of Forests, Gondia Forest Division, Gondia and the Chief Conservator of Forests (T), Nagpur Circle have recommended the proposal for diversion of 2.00 ha. of forest land.

**In view of this, the proposal is recommended for approval under section - 2 (ii) of FCA-1980 subject to the following conditions –**

- i) The legal status of the land required will remain unchanged.
- ii) The forest land shall not be used for any purpose other than specified in the project.
- iii) The Project Authority will defray the cost of Net Present Value of 2.00 ha, of forest land as per the latest Guideline of the Government of India.
- iv) The proposed diversion of forest land for the project will be confined to 2.00 ha. only.
- v) All other conditions as may be mandatory under relevant Acts, Rules and guidelines shall be complied with by the user agency.

It is therefore, requested that Government of India may kindly be moved for approving the Proposal for diversion of 2.00 ha. of forest land (In charge of Forest Department) in Gut No.610/2 area 9.62 ha. for construction of Admin Buildings Rawanwadi for Police Station, Rawanwadi Tal. Dist. Gondia under section 2 (ii) of the Forest (Conservation) Act, 1980.

Encl. :- Proposal 3 copies

  
(G. Sai Prakash)  
Addl. Principal Chief Conservator of Forests  
& Nodal Officer,  
Maharashtra State, Nagpur.

Copy to The Chief Conservator of Forests (Territorial) Nagpur for information.  
Copy to Deputy Conservator of Forests, Gondia Forest Division, Gondia for information.  
Copy to The Superintendent of Police, Gondia for information.