

-129-

APPENDIX

FORM - 'A'

Form for seeking prior approval under section 2 of the proposals by the State Governments
and other authorities

PART - II

(To be filled by the concerned Deputy Conservator of Forests)

State Serial No. of proposal

7	Location of the Project / Scheme	:	
	i) State / Union Territory	:	Telangana
	ii) District	:	Rajanna-Sircilla
	iii) Forest Division	:	Sircilla
	iv) Area of forest land proposed for diversion (in Ha.)	:	0.803
	v) Legal status of forest	:	Dacharam CA Land of Dacharam Village of Ellanthakunta Mandal, Rajanna Sircilla District, handed over under the Kaleswaram LIS to the forest department. Yet to be notified.
	vi) Density of vegetation	:	Less than 0.40.
	vii) Species-wise (scientific names) and diameter class-wise enumeration of trees (to be enclosed). In case of irrigation / hydel projects enumeration at FRL, FRL-2 meter & FRL-4 meter also to be enclosed)	:	Statement enclosed
	viii) Brief note on vulnerability of the forest area to erosion	:	The proposed land is not vulnerable to erosion.
	ix) Approximate distance of proposed site for diversion from boundary of forest.	:	Passing through Dacharam CA Land of Dacharam Village of Ellanthakunta Mandal, Rajanna Sircilla District, handed over under the Kaleswaram LIS to the forest department.
	x) Whether forms part of National Park, Wildlife Sanctuary, Biosphere reserve, Tiger reserve, Elephant Corridor etc., (If so, the details of the area and comments of the Chief Wildlife Warden to be annexed).	:	No.
	xi) Whether any rare / endangered / unique species of flora and fauna found in the area - if so details thereof.	:	No.
	xii) Whether any protected Archaeological / Heritage site /	:	No.

	defense establishment or any other important monument is located in the area - If so, details thereof with NOC from competent authority.		
8	Whether the requirement of forest land as proposed by the user agency in col.2 of Part-I is unavoidable and barest minimum for the project. If no, recommended area item-wise with details of alternatives examined	:	Yes, The area proposed for diversion of 0.803 ha is barest minimum
9	Whether any work in violation of the Act has been carried out (Yes / No). If Yes, details of the same including period of work done, action taken on erring officials. Whether work in violation is still in progress.	:	No.
10	Details of compensatory Afforestation scheme	:	
	a) Details of non - forest area / degraded forest area identified for compensatory Afforestation, its distance from adjoining forest, number of patches, size of each patch	:	The User Agency has submitted under taking for an area of 1.658 Ha of Non-Forest land to Sy.No.433 of Dacharam Village of Ellanthakunta Mandal, Rajanna Sircilla District.
	b) Map showing non - forest / degraded forest area identified for compensatory Afforestation and adjoining forest boundaries	:	
	c) Detailed compensatory Afforestation scheme including species to be planted, implementing agency, time schedule, cost structure, etc	:	The proposed diversion area of 0.803 Ha passing through Dacharam CA Land of Dacharam Village of Ellanthakunta Mandal, Rajanna Sircilla District, handed over under the Kaleswaram LIS to the forest department. Hence CA Scheme not prepared.
	d) Total financial outlay for compensatory Afforestation scheme	:	
	e) Certificates from competent authority regarding suitability of area identified for compensatory Afforestation and from management point of view. (To be signed by the concerned Deputy Conservator of Forests).	:	
11	Site inspection report of the DCF (to be enclosed) especially highlighting facts asked in Co.7 (xi, xii) 8 and 9 above	:	Site inspection report enclosed.

12	Division / District Profile		
	i) Geographical area of the District	:	191145 ha
	ii) Forest area of the District	:	37936.02 ha + 1467.4760 ha of non-forest CA land to be notified, which is under progress.
	iii) Total forest area diverted since 1980 with number of cases	:	455.5225 Ha/04 Projects
	iv) Total compensatory Afforestation stipulated in the District / Division since 1980 on		
	a) Forest land including penal compensatory Afforestation	:	316.02 ha
	b) Non-Forest land	:	1400 ha
	v) Progress of compensatory afforestation as on (date) 26-01-2020.		
	a) Forest land	:	112.880 ha
	b) Non-Forest land	:	715.750 ha
13	Specific recommendations of the DCF for acceptance or otherwise of the proposal with reasons	:	The User agency has stated that the project is envisaged to provide Irrigation facilities for a command area of 9559 Acres in Drought prone areas of Ellanthakunta and Thangallapally Mandals of Rajanna Siricilla District in TeLANGANA State. It is essential to excavate LMC-RD3 and LMC-RD3-LM6 canals to irrigate an ayacut of 9559 Acres. Hence the project is recommended.

Date:

Place:


District Forest Officer
Rajanna Siricilla & Karimnagar

-137-


39

CERTIFICATE

Certified that all required Annexure and particulars pertaining to the proposals have been furnished in English.


Date:

Place:



DISTRICT FOREST OFFICER
RAJANNA SIRICILLA

-139-

**CERTIFICATE**

Certificate that the proposed diversion of 0.803 Ha of Forest land for Construction of Sri Ranganayakasagar Project. The Project does not affect any monuments of historical religious, archeological or recreational importance including wild life sanctuary and National Parks etc.

Date:
Place:

DISTRICT FOREST OFFICER
RAJANNA SIRICILLA.

Receipt No : 1599978/2022/FCA SECTION-PCCF


-141-

43

CERTIFICATE

Certified that there are no court cases pending against the user agency for which proposals are submitted.

Date:
Place:




DISTRICT FOREST OFFICER
RAJANNA SIRICILLA.

143- 45

CERTIFICATE

Certified that no violation occurred as per the provisions of the Forest (Conservation) Act 1980 in Dacharam CA Block (Yet to be notified) of Sri Ranganayakasagar Project Package-11.

Date:
Place:


DISTRICT FOREST OFFICER
RAJANNA SIRICILLA.