

22

Diversion of 1.9425 ha. Reserved Forest Land for road joining SH-121, Baramati-Indapur to MDR 159 Nimgaon Ketaki-Bijawadi road named as village road No 3 at Village Gokhali & Tarangewadi, Tal. Indpur, Dist.Pune in the State of Maharashtra.

Specific Recommendation of Principal Chief Conservator of Forests, (Head of Forest Force) Maharashtra State with regards to acceptance or otherwise of the proposal supported by reasons

The Executive Engineer (B & C) Zila Parishad, Pune (South) has submitted the proposal for road joining SH-121, Baramati-Indapur to MDR 159 Nimgaon Ketaki-Bijawadi road named as village road No 3 at Village Gokhali & Tarangewadi, Tal. Indpur, Dist.Pune in the State of Maharashtra. Non forest land is not involved in the project. The detailed area statement of forest land is as under :-

Item of Work	Name of Village, Taluka and District	Gut No	Length & Width	Area in Sq Mtr	Area in ha.	Legal Status
Road Joining	Vill-Gokhali Tal-Indapur Distt-Pune	90, 91, 107, 110, 111, 113	2140 x 7.5	16050	1.605	Reserved Forest
	Vill- Tarangewadi Tal-Indapur Distt-Pune	21, 22	450 x 7.5	3375	0.3375	Reserved Forest
Total				19425	1.9425	

p/13

2. The User Agency has highlighted that the Reserved forest land in Distt-Pune was transferred from Forest Dept to Revenue Dept by Govt order No 8030/2017 dt 17/11/1902 for management purpose. The forest land in village Gokhali was handed over back to forest dept from Revenue Dept by making panchanama dt 27/06/2009 . The road plan of Pune Distt for period 2001-2021 has sanctioned by State Govt and proposed road has been shown as VR No 3 . This road is allotted to Zila Parishad Pune by District level committee for formation, management & to maintain as it is village road No 3 . The proposed road will be useful for public/farmers of the nearby villages.

p/21-22

3. After survey by Deputy Engineer Tal-Indapur, Zila Parishad Pune it is observed that 1.9425 ha forest land, required for the purposed project. Therefore the User Agency has submitted the proposal under section 2 (ii) of the FCA, 1980.

4. Chief Conservator of forests (T), Pune vide their letter No Desk-1/Land/FCA-299/2020-21/10, dated 27/05/2020. has been submitted the proposal along with requisite documents for recommending the proposal :-

c/11

5. **Deputy Conservator of Forests , Pune has certified that :-**

- 5.1 No suitable Alternate non forest land is available for the purpose and demand for the forest land is lowest minimum demand.
 - 5.2 Three Alternative Alignment has been examined and Alignment -I has been preferred due to lowest minimum forest land demand.
 - 5.3 Provisions of the Forest (Conservation) Act, 1980 and guidelines, under it , have not been violated by user agency .
- p/30,32,34
- p/53
- p/37

However Sonai Cattale Feeds Pvt Ltd Gokhali Industry encroached on 0.375 ha (500 x 7.5 M) for a way for the movements. Preliminary offence report has been recorded vide E-5/2016-17 dt 30/08/2016 and E-7/2018-19 dt 21/11/2018 , **Currently matter is pending before Hon,ble Court.**

5.4 Deputy Conservator of Forests, Pune has submitted Site Inspection Report dated 08/03/2020. P/24-25

5.5 Wildlife Certificate

- The proposed area is not included in the area of any National Park/Wildlife Sanctuary or Nature reserve. P/63
64
49
- The proposed area is 68 km from the Mayureshwar Wildlife Sanctuary. i.e. beyond 10 Kms

5.6 Identified forest and acquired forest certificate for non forest area under the project is not required as non forest land is not involved in the project. P/41

5.7 The proposed area is not likely to affect any monument site of cultural , historical religious, archeological or recreational importance P/42

5.8 1.9425 ha. Non forest land of Gut. No 51, (total area 91.45 ha.) at Village-Pale N.M., Tal- Maval, Dist Pune proposed for Compensatory Afforestation suitable for Afforestation and it is free from encroachment and encumbrances P/36
39

5.9 The proposed area belongs to Eco-value Class-III, **Open Forest** P/46
P/48

5.10 There is No cutting and felling of trees involved in the project.

6. **User Agency has submitted the following undertaking/documents :-** P/35
P/45

6.1 Agreed to bear the cost of Compensatory afforestation.

6.2 Agreed to bear the cost of Net Present Value.

6.3 To bear the cost of clearance/removal of the vegetation growth from the proposed forest land. P/47

6.4 Compliance of FRA-2006 has not been submitted by User Agency, however, it submitted the undertaking stating that the FRA-2006 certificate will be submitted as and when received from District Collector. P/31

7. **In view of this, the proposal is recommended for approval under section - 2 (ii) of the Forest (Conservation) Act, 1980 subject to the following conditions :-**

7.1 The legal status of the land required will remain unchanged

7.2 Compensatory afforestation will be raised at the cost of the user agency on 1.9425 ha. Non forest land of Gut. No 51, (total area 91.45 ha.) at Village-Pale N.M., Tal- Maval, Dist Pune . As per GOI guidelines dated 08/11/2017 at least 1000 plants per ha. to be planted on degraded forest land identified for compensatory afforestation.


7.3 The cost of compensatory afforestation at the prevailing wage rates as per compensatory afforestation scheme and the cost of survey , demarcation and erection of permanent pillars if required on the CA land shall be deposited in advance with the forest Department by the project authority. The CA will be maintained for 10 years . The scheme may include appropriate provision for anticipated cost increase for works scheduled for subsequent years


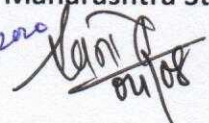

7.4 The user agency will defray the cost of Net Present Value of 1.9425 ha. of forest land as per the latest Guideline of Government of India.

7.5 The user agency will defray the additional / revised cost of Net Present Value of forestland as per the latest Guideline of Government of India.

7.6 The user agency should submit the complete compliance of FRA-2006 at the earliest or along with compliance of Stage-I approval.

- 21
- 7.7 The boundary of the diverted forest land shall be demarcated on ground at the project cost by erecting four feet high reinforced cement concrete pillars, with chain link fencing on both side of land so diverted and which bifurcates Reserved Forest Gut No 90,91,107,110,111,113 at Village -Gokhali and Gut No 21,22 at Vill-Tarangwadi, Tal Indapur, Distt-Pune to protect encroachment on forest land in future.
 - 7.8 User agency shall raise strip plantation on both side of the road as per IRC norms.
 - 7.9 Speed regulating signage will be erected along the road at regular intervals in the Forest areas.
 - 7.10 The user agency shall obtain Environmental Clearance as per the provisions of the Environmental (Protection) Act, 1986, , if applicable
 - 7.11 The layout plan of the proposal shall not be changed without prior approval of Central Government.
 - 7.12 No labour camps shall be established on forest land.
 - 7.13 Sufficient firewood, preferably the alternate fuel, shall be provided by the User Agency to the labourer after purchasing the same from the State forest Department or the Forest Development Corporation or any other legal source of alternate fuel.
 - 7.14 No additional or new path will be constructed inside the forest area for transportation of construction materials for execution of the project work.
 - 7.15 The forest land shall not be used for any purpose other than that specified in the project proposal
 - 7.16 The forest land proposed to be diverted shall under no circumstances be transferred to any other agencies, department or person without prior approval of Govt of India.
 - 7.17 Any other condition that the Ministry of Environment, Forest & Climate Change may stipulate from time to time in the interest of conservation, protection and development of forests & Wildlife.
 - 7.18 All other conditions as may be mandatory under relevant Acts, rules and guidelines shall be complied with by the user agency.


(Dr. N Rambabu)
Principal Chief Conservator of Forests
(Head of Forest Force)
Maharashtra State, Nagpur

 03/12/2020

 S.D. Wadgaonkar
5/8/2020

PART -IV**Nodal Officer or Principal Chief Conservator of Forests (Head of Forest Force)**


(Detailed opinion and specific recommendation of the State Forest Department for acceptance or otherwise of the proposal with remarks)

Sub.:- The Executive Engineer (B &C) Zila Parishad, Pune (South) has submitted the proposal for diversion of 1.9425 ha. Reserved Forest land for road joining SH-121, Baramati-Indapur to MDR 159 Nimgaon Ketaki-Bijawadi road named as village road No 3 at Village Gokhali & Tarangewadi, Tal. Indpur, Dist.Pune in the State of Maharashtra under section (ii) of the Forest (Conservation) Act 1980. The details of the forest land proposed for diversion is as under :-

Item of Work	Name of Village, Taluka and District	Gut No	Length & Width	Area in Sq Mtr	Area in ha.	Legal Status
Road Joining	Vill-Gokhali Tal-Indapur Distt-Pune	90, 91, 107, 110, 111, 113	2140 x 7.5	16050	1.605	Reserved Forest
	Vill- Tarangewadi Tal-Indapur Distt-Pune	21, 22	450 x 7.5	3375	0.3375	Reserved Forest
Total				19425	1.9425	

Specific recommendation of Principal Chief Conservator of Forests (HoFF) MS Nagpur is attached on page no. 10A.

Date : 13 /08/2020
Place : Nagpur


 (Sanjeev Gaur)
 Additional Principal Chief Conservator of Forests
 & Nodal Officer

23

PART -V

(To be filled in by the Secretary in charge of the Forest Department or any other authorized officer of the State Government not below the rank of under Secretary)

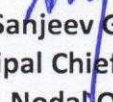
Sub.:- The Executive Engineer (B &C) Zila Parishad, Pune (South) has submitted the proposal for diversion of 1.9425 ha. Reserved Forest land for road joining SH-121, Baramati-Indapur to MDR 159 Nimgaon Ketaki-Bijawadi road named as village road No 3 at Village Gokhali & Tarangewadi, Tal. Indpur, Dist.Pune in the State of Maharashtra under section (ii) of the Forest (Conservation) Act 1980. The details of the forest land proposed for diversion is as under :-

Item of Work	Name of Village, Taluka and District	Gut No	Length & Width	Area in Sq Mtr	Area in ha.	Legal Status
Road Joining	Vill-Gokhali Tal-Indapur Distt-Pune	90, 91, 107, 110, 111, 113	2140 x 7.5	16050	1.605	Reserved Forest
	Vill- Tarangewadi Tal-Indapur Distt-Pune	21, 22	450 x 7.5	3375	0.3375	Reserved Forest
Total				19425	1.9425	

Recommended:

(MoEF, Government of India, vide letter No.5-5/86-FC (Pt) dated 17/4/2000 has suggested to submit proposals for projects in social sector requiring forest area up to 5.00 Ha., directly to Government of India. Accordingly, Government of Maharashtra has delegated the power to the Nodal Officer, Maharashtra State vide No. FLD-1000/CR-187/F-10 dated 10/05/2000 to submit proposals less than 5.00 Ha. (excluding National Parks and Sanctuaries) directly to Regional Office, MoEF&CC.)

Date : 13 /08/2020
Place : Nagpur


(Sanjeev Gaur)
Additional Principal Chief Conservator of Forests
& Nodal Officer



Certified by ISO
9001:2015

Office of the Principal Chief Conservator of Forests (Head of Forest Force), Maharashtra State

**Additional Principal Chief Conservator of Forests and Nodal Officer,
Maharashtra State, Nagpur**

First Floor, 'B' Wing, Van Bhavan, Civil Lines, Nagpur-440001

Tel no. (0712) 2556916, Fax no. (0712) 2550675

E-mail- apccfnodal@mahaforest.gov.in Website: www.mahaforest.gov.in

Sub.:- Diversion of 1.9425 ha. Reserved Forest land for road joining SH-121, Baramati-Indapur to MDR 159 Nimgaon Ketaki-Bijawadi road named as village road No 3 at Village Gokhali & Tarangewadi, Tal. Indpur, Dist-Pune in the State of Maharashtra

No. : Desk-17/NC/II/ID 12785/(20)/369 /2020-21
Nagpur – 440 001, Dated: 13/08/2020

To ,

The Deputy Director General Forests (Central) ,
Government of India, Ministry of Environment, Forests & Climate Change,
Regional Office (WCZ), Ground Floor, East Wing,
New Secretariat Building, Civil Lines,
Nagpur 440001

Ref:- Chief Conservator of forests, (T) Pune letter No Desk-1/Land/FCA-299/2020-21/10, dated 27/05/2020. c/11

The Executive Engineer (B & C) Zila Parishad, Pune (South) has submitted the proposal for road joining SH-121, Baramati-Indapur to MDR 159 Nimgaon Ketaki-Bijawadi road named as village road No 3 at Village Gokhali & Tarangewadi, Tal. Indpur, Dist.Pune in the State of Maharashtra. Non forest land is not involved in the project. The detailed area statement of forest land is as under :-

Item of Work	Name of Village, Taluka and District	Gut No	Length & Width	Area in Sq Mtr	Area in ha.	Legal Status
Road Joining	Vill-Gokhali Tal-Indapur Distt-Pune	90, 91, 107, 110, 111, 113	2140 x 7.5	16050	1.605	Reserved Forest
	Vill- Tarangewadi Tal-Indapur Distt-Pune	21, 22	450 x 7.5	3375	0.3375	Reserved Forest
Total				19425	1.9425	

2. The User Agency has highlighted that the Reserved forest land in Distt-Pune was transferred from Forest Dept to Revenue Dept by Govt order No 8030/2017 dt 17/11/1902 for management purpose. The forest land in village Gokhali was handed over back to forest dept from Revenue Dept by making panchanama dt 27/06/2009 . The road plan of Pune Distt for period 2001-2021 has sanctioned by State Govt and proposed road has been shown as VR No 3 . This road is allotted to Zila Parishad Pune by District level committee for formation, management & to maintain as it is village road No 3 . The proposed road will be useful for public/farmers of the nearby villages.

3. After survey by Deputy Engineer Tal-Indapur, Zila Parishad Pune it is observed that 1.9425 ha forest land is required for the purposed project. Therefore the User Agency has submitted the proposal under section 2 (ii) of the FCA, 1980.

4. Chief Conservator of forests (T), Pune vide their letter No Desk-1/Land/FCA-299/2020-21/10, dated 27/05/2020. has been submitted the proposal along with requisite documents for recommending the proposal :-

5. **Deputy Conservator of Forests , Pune has certified that :-**

- 5.1 No suitable Alternate non forest land is available for the purpose and demand for the forest land is lowest minimum demand.
- 5.2 Three Alternative Alignment has been examined and Alignment –I has been preferred due to lowest minimum forest land demand.
- 5.3 Provisions of the Forest (Conservation) Act, 1980 and guidelines, under it , have not been violated by user agency .

However Sonai Cattale Feeds Pvt Ltd Gokhali Industry encroached on 0.375 ha (500 x 7.5 M) for a way for the movements. Preliminary offence report has been recorded vide E-5/2016-17 dt 30/08/2016 and E-7/2018-19 dt 21/11/2018 , **Currently matter is pending before Hon,ble Court.**

5.4 Deputy Conservator of Forests, Pune has submitted Site Inspection Report dated 08/03/2020.

5.5 **Wildlife Certificate**

- The proposed area is not included in the area of any National Park/Wildlife Sanctuary or Nature reserve.
- The proposed area is 68 km from the Mayureshwar Wildlife Sanctuary. i.e. beyond 10 Kms

5.6 Identified forest and acquired forest certificate for non forest area under the project is not required as non forest land is not involved in the project.

5.7 The proposed area is not likely to affect any monument site of cultural , historical religious, archeological or recreational importance

5.8 1.9425 ha. Non forest land of Gut. No 51, (total area 91.45 ha.) at Village-Pale N.M., Tal- Maval, Dist Pune proposed for Compensatory Afforestation suitable for Afforestation and it is free from encroachment and encumbrances

5.9 The proposed area belongs to Eco-value Class-III, **Open Forest**

5.10 There is No cutting and felling of tress involved in the project.

6. **User Agency has submitted the following undertaking/documents :-**

6.1 Agreed to bear the cost of Compensatory afforestation.

6.2 Agreed to bear the cost of Net Present Value.

6.3 To bear the cost of clearance/removal of the vegetation growth from the proposed forest land.

6.4 Compliance of FRA-2006 has not been submitted by User Agency, however, it submitted the undertaking stating that the FRA-2006 certificate will be submitted as and when received from District Collector.


7. In view of this, the proposal is recommended for approval under section - 2 (ii) of the Forest (Conservation) Act, 1980 subject to the following conditions :-

- 7.1 The legal status of the land required will remain unchanged
- 7.2 Compensatory afforestation will be raised at the cost of the user agency on 1.9425 ha. Non forest land of Gut. No 51, (total area 91.45 ha.) at Village-Pale N.M., Tal-Maval, Dist Pune . As per GOI guidelines dated 08/11/2017 at least 1000 plants per ha. to be planted on degraded forest land identified for compensatory afforestation.
- 7.3 The cost of compensatory afforestation at the prevailing wage rates as per compensatory afforestation scheme and the cost of survey , demarcation and erection of permanent pillars if required on the CA land shall be deposited in advance with the forest Department by the project authority. The CA will be maintained for 10 years . The scheme may include appropriate provision for anticipated cost increase for works scheduled for subsequent years
- 7.4 The user agency will defray the cost of Net Present Value of 1.9425 ha. of forest land as per the latest Guideline of Government of India.
- 7.5 The user agency will defray the additional / revised cost of Net Present Value of forestland as per the latest Guideline of Government of India.
- 7.6 The user agency should submit the complete compliance of FRA-2006 at the earliest or along with compliance of Stage-I approval.
- 7.7 The boundary of the diverted forest land shall be demarcated on ground at the project cost by erecting four feet high reinforced cement concrete pillars, with chain link fencing on both side of land so diverted and which bifurcates Reserved Forest Gut No 90,91,107,110,111,113 at Village -Gokhali and Gut No 21,22 at Vill-Tarangwadi, Tal Indapur, Distt-Pune to protect encroachment on forest land in future.
- 7.8 User agency shall raise strip plantation on both side of the road as per IRC norms.
- 7.9 Speed regulating signage will be erected along the road at regular intervals in the Forest areas.
- 7.10 The user agency shall obtain Environmental Clearance as per the provisions of the Environmental (Protection) Act, 1986, , if applicable
- 7.11 The layout plan of the proposal shall not be changed without prior approval of Central Government.

- 7.12 No labour camps shall be established on forest land.
- 7.13 Sufficient firewood, preferably the alternate fuel, shall be provided by the User Agency to the labourer after purchasing the same from the State forest Department or the Forest Development Corporation or any other legal source of alternate fuel.
- 7.14 No additional or new path will be constructed inside the forest area for transportation of construction materials for execution of the project work.
- 7.15 The forest land shall not be used for any purpose other than that specified in the project proposal
- 7.16 The forest land proposed to be diverted shall under no circumstances be transferred to any other agencies, department or person without prior approval of Govt of India.
- 7.17 Any other condition that the Ministry of Environment, Forest & Climate Change may stipulate from time to time in the interest of conservation, protection and development of forests & Wildlife.
- 7.18 All other conditions as may be mandatory under relevant Acts, rules and guidelines shall be complied with by the user agency.

8. It is therefore requested that the Central Government may kindly be moved to approve diversion of 1.9425 ha. Reserved Forest land in favour The Executive Engineer (B &C) Zila Parishad, Pune (South) for road joining SH-121, Baramati-Indapur to MDR 159 Nimgaon Ketaki-Bijawadi road named as village road No 3 at Village Gokhali & Tarangewadi, Tal. Indpur, Dist.Pune in the State of Maharashtra under section (ii) of the Forest (Conservation) Act 1980.

Encls : As above



(Sanjeev Gaur)
Additional Principal Chief Conservator of Forests
& Nodal Officer

Copy submitted to Principal Secretary (Forest), Revenue & Forest Department, Mantralaya, Mumbai -32 for information alongwith a copy of proposal.

Copy forwarded to Chief Conservator of forests, (T) Pune for information.

Copy forwarded to Deputy Conservator of Forests Pune for information.

Copy forwarded to The Executive Engineer (B &C) Zila Parishad, Pune (South), Welleslery Road Opp sgs Mall, Camp Pune-411001.


(Sanjeev Gaur)
Additional Principal Chief Conservator of Forests
& Nodal Officer