





**FIELD INSPECTION NOTES OF R.RAVINDHER FOREST DIVISIONAL  
OFFICER, KHANAPUR ON 02.11.2017**

Accompanied with The Forest Range Officer, Kaddam and staff I have inspected the proposed forest land for denotification under Forest (Conservation) Act, 1980 for relocation of Maisampet and Rampur villages from the Core area of the Kawal Tiger Reserve. The proposed site is situated in Compt Nos. 842 & 851 of Khanapur Forest block located in the limits of Nachan Yellapur Grampanchayath, Kaddam Mandal, Nirmal District and test checked the survey of the site and enumeration of tree growth present in the site and found correct.



The density of the forest in the locality varies from 0.1 to 0.3 and the forest type is Tropical dry deciduous miscellaneous forest. The proposed forest area does not form part of any National Park, Wildlife Sanctuary, Bio-sphere Reserve, Tiger Reserve, Elephant Corridor

etc., and is located at a distance of around 800 mtrs from the Kawal Tiger Reserve but located within the Eco-Sensitive Zone of Kawal Tiger Reserve. Further, no rare/ endangered / unique species of flora and fauna are found and there are no protected Archaeological / Heritage site / defence establishment or any other important monument located in the forest area proposed for denotification.

  
Forest Divisional Officer,  
Khanapur