



OFFICE OF THE REGIONAL CHIEF CONSERVATOR OF FORESTS; ANGUL CIRCLE,
AT/PO- HAKIMPADA, ANGUL- 759143, ODISHA, Phone-06764-296010 (O), 296011(Res),

Email Id: rccfangul@gmail.com.

Memo No. 4218 /5F-FC-69/2022 Dated- 13-10-22

To

The Principal Chief Conservator of Forests
(Forest Diversion & Nodal Officer, FC Act),
O/o The Principal Chief Conservator of Forests & HoFF,
Odisha, Bhubaneswar.


Sub: Diversion of 20.383 ha of forest land for continuation of mining operation at
Bhubaneswari OCP of M/s- Mahanadi Coalfields Limited.(MCL).

Ref: (i) Proposal No. FP/OR/MIN/155017/2022.
(ii) Memo No.6934 dated 27.9.2022 of DFO, Angul Division..

In inviting a reference to the memo cited above on the subject this is to inform that the Divisional Forest Officer, Angul Division has submitted a proposal for diversion of 20.383 ha of forest land for continuation of mining operation at Bhubaneswari OCP (Expansion) of M/s-MCL vide his Memo No.6934 dated 27.9.2022. The DFO has furnished his Site inspection report (Page-169) and required information in Part-II (Page- 174) which has been enclosed in the Diversion Proposal.

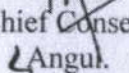
After furnishing required information in Part-III by the undersigned, (Page-177(A) the Diversion Proposal in **four sets** along with KML File of the above proposal is forwarded herewith for favour of information and necessary action.

Encl:- As above.


Regional Chief Conservator of Forests,
Angul.

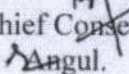
Memo No. 4219 /Dated- 13-10-22

Copy forwarded to the Divisional Forest Officer, Angul Forest Officer for information and necessary action with reference to his Memo NO.6934 dated 27.9.2022.


Regional Chief Conservator of Forests,
Angul.

Memo No. 4220 /Dated- 13-10-22

Copy forwarded to the General Manager, Bhubaneswari Area, At/PO-Dera Colliery, Talcher, Angul-759103 for information and necessary action.


Regional Chief Conservator of Forests,
Angul.

177(A)

FORM-A
PART - III

(To be filled by the concerned Regional Chief Conservator of Forests)

Proposal for diversion of 20.383 ha of forest land for continuation of mining operation at Bhubaneswari OCP of M/s- MCL

14. Whether the site, where the forest land involved is located has been inspected by the concerned Regional Chief Conservator of Forests (Yes/No.) If yes, the date of inspection and observation made in form of inspection note to be enclosed:	No.
15. Whether the concerned Regional Chief Conservator of Forests agree with the information given in Part-II and the recommendations of Deputy Conservator of Forests.	Yes.
16. Specific recommendations of concerned Regional Chief Conservator of Forests for acceptance or otherwise of the proposal with detailed reasons:	Recommended for acceptance.

Date: 13/10/2022

Place: Angul.

Signature:

Name: M. Yogajayanand, IFS

Official Seal: Regional Chief Conservator
of Forests, Angul Circle.