

PART-II

(To be filled by the concerned Deputy Conservator of Forest)

State Serial No. of proposal : PB-086/2016

1. Location of the project/Scheme : Punjab

(i) State / Union Territory : Punjab (ii) District : Ludhiana (iii) Forest Division : Ludhiana (iv) Area of forest land proposed for diversion (in ha.) : 0.855 (v)

Category : Others

2. Legal status of forest land proposed for diversion :

S. No.	Division	Forest Land(ha.)	Legal Status
1	Ludhiana	0.855	Protected Forest

Division 1. : Ludhiana

3. District wise area to be diverted in the division :

S. No.	District	Area(ha.)
1	Ludhiana	0.855

4. Details of Vegetation available in the forest land proposed for diversion :

(ii) Density of vegetation

S. No.	Area(in ha.)	Density	Eco-Class
1	0.855	0	Eco 1

S. No.	Scientific Name	Local Name	(31-60)cm.	(61-90)cm.	(91-120)cm.	(121-150)cm.	(>150)cm.
NIL							

5. Working plan prescription for the forest land proposed for diversion : Recommended

6. Brief note on vulnerability of the forest area to erosion : This area is not vulnerability of forest area to erosion

7. Approximate distance of the proposed site for diversion from boundary of forest(in km.) : 45

8. Significance of the forest land proposed for diversion from wildlife point of view :

(i). Details of wildlife present in and around the forest land proposed for diversion : There is nowildlife present in and around the forest land proposed for diversion

(ii). Whether forms part of national park, wildlife sanctuary, biosphere reserve,tiger reserve, elephant corridor, wildlife migration corridor etc. : No

Whether the forest land proposed for diversion is located within eco-sensitive zone(ESZ) of the Protected Area notified under Wildlife(Protection) Act,1972 (Note: In case, ESZ of a Protected Area is not notified,then,10kms distance from boundary of the Protected Area should be treated as ESZ): No

(iv). Whether any national park, wildlife sanctuary, biosphere reserve, tiger reserve, elephant corridor, wildlife migration corridor etc., is located within 1 Km. from boundary of the forest land proposed for diversion : No

(v). Whether any rare/endangered/unique species of flora and fauna found in the area : No

9. Details of any protected archaeological/heritage site/defence establishment or any other important monument located in the area, if any :




(i). Whether any protected archaeological/heritage site/defence establishment or any other important monument is located in the area : No

10. Comment as to the reasonability of the extent of the forest land proposed for diversion :

11. Details of violation(s), if any ,committed :


12. Whether work in violation is still in progres(Yes/No) : No Data

- (i). **Total Financial Outlay for C.A(lacs): 0**

(ii). Copy of CA scheme details:  (iii). Scanned copy of the Geo-referenced map of the forest land proposed for C.A. prepared by using DGPS or Total Station:  (iv). Copy of Survey of India Toposheet indicating boundary of forest land proposed for C.A.: 

S. No.	Documents	Remarks
NIL		

S.no	District Name	Geographical area of the district (in ha.)	Forest area of the district (in ha.)	Total forest area diverted since 1980 (in ha.)	No. of Approved Cases	Forest Land including penal C.A. (in ha.)	Progress of compensatory afforestation as on(date)	A) Forest land (in ha.)	B) Non-forest land (in ha.)
1	Ludhiana	376700	10046	275.93	320	444.643	31/03/2008	444.643	25

Division Name	Circle	Site inspected By	Whether site inspected	No. of times site visited	Site inspection report	Date of visit
Ludhiana	South Circle	DFO	Yes	One		27/01/2016

16. Specific recommendation of the DFO/CCF/Nodal Officer for acceptance or otherwise of the proposal with reason :

Division	Circle	Recommendation By	Recommendation	Reason	Letter	Whether CF agreed
NO Data						