

कार्यालय प्रभागीय निदेशक, सामाजिक वानिकी प्रभाग, अलीगढ़।

पत्रांक
सेवा में,

2017 / Aligarh/13881/2015, अलीगढ़: दिनांक: दिसम्बर: 14

,2015

वन संरक्षक

अलीगढ़ वृत्त, अलीगढ़।

विषय:-

अलीगढ़-रामघाट मार्ग (एम0डी0आर0-105) किमी0 चैनेज 15.150 की बांयी पटरी पर ग्राम-उखलाना के खसरा सं0- 1470 में विकसित किये जा रहे एस्सार ऑयल लिमिटेड के रिटेल आउटलेट के सम्पर्क मार्ग निर्माण हेतु 0.0768 है0 संरक्षित वनभूमि के गैर वानिकी प्रयोग की अनुमति।

महोदय,

उपरोक्त विषयक के सम्बन्ध में अवगत कराना है कि उपरोक्त विषयक प्रस्ताव नोडल अधिकारी, उ0प्र0, लखनऊ द्वारा दिनांक 22.08.2015 को स्वीकृत किया गया है। जो इस कार्यालय में याचक विभाग (एस्सार ऑयल लि0) के पत्रांक EOL/UP-W-1701/003 dated 07.09.2015 द्वारा पांच प्रतियों में प्रेषित किया गया है। जिसे प्रभाग स्तर पर ऑनलाइन अपलोड कर पावती रसीद सहित एवं प्रस्ताव 4 प्रतियों में संलग्नकर आवश्यक कार्यवाही हेतु प्रेषित किया जा रहा है।

संलग्नक- उपरोक्तानुसार।

भवदीय,

(डी0पी0 गुप्ता)

प्रभागीय निदेशक,

सामाजिक वानिकी प्रभाग, अलीगढ़।

पत्रांक / दिनांकित।

प्रतिलिपि: डिवीजनल मैनेजर, एस्सार ऑयल लिमिटेड, ए-5, सैक्टर-3, नोएडा को सूचनार्थ एवं आवश्यक कार्यवाही हेतु प्रेषित।

(डी0पी0 गुप्ता)

प्रभागीय निदेशक,

सामाजिक वानिकी प्रभाग, अलीगढ़।

PART-II

(To be filled by the concerned Deputy Conservator of Forest)

State Serial No. of proposal : UP-0134/2015

1. Location of the project/Scheme : Uttar Pradesh

(i)

State / Union Territory : Uttar Pradesh

(ii)

District : Aligarh

(iii)

Forest Division : Social Forestry Division Aligarh

(iv)

Area of forest land proposed for diversion (In ha.) : 0.0768

(v)

Category : Others

2. Legal status of forest land proposed for diversion :

S. No.	Division	Forest Land(ha.)	Legal Status
1	Social Forestry Division Aligarh	0.0768	Protected Forest

Division 1. : Social Forestry Division Aligarh

3. District wise area to be diverted in the division :

S. No.	District	Area(ha.)
1	Aligarh	0.0768

4. Details of Vegetation available in the forest land proposed for diversion :

(ii)

Density of vegetation

S. No.	Area(In ha.)	Density	Eco-Class
1	0.0768	0	Eco 1

S. No.	Scientific Name	Local Name	(31-60)cm.	(61-90)cm.	(91-120)cm.	(121-150)cm.	(>150)cm.
--------	-----------------	------------	------------	------------	-------------	--------------	-----------

NIL

5. Working plan prescription for the forest land proposed for diversion :

Forest land proposed for diversion will be prescribed in the Working Plan 2014-15 to 2023-24 after final clearance order granted issued by MoEF and notification letter issued by State Government...

6. Brief note on vulnerability of the forest area to erosion :

Soil present in the proposed forest area is not vulnerable to erosion as the project envisage the use of a small forest area in which vulnerability to soil erosion is negligible.

7. Approximate distance of the proposed site for diversion from boundary of forest(in km.) : 10

8. Significance of the forest land proposed for diversion from wildlife point of view :

Details of wildlife present in and around the forest land proposed for diversion :

(i). Area proposed for diversion is present nearer to the city area. So wildlife is absent in and around the project area.

(ii). Whether forms part of national park, wildlife sanctuary, biosphere reserve, tiger reserve, elephant corridor, wildlife migration corridor etc. : No

(iii). Whether the forest land proposed for diversion is located within eco-sensitive zone(ESZ) of the Protected Area notified under Wildlife(Protection) Act, 1972 (Note: In case, ESZ of a Protected Area is not notified, then, 10kms distance from boundary of the Protected Area should be treated as ESZ): No

(iv). Whether any national park, wildlife sanctuary, biosphere reserve, tiger reserve, elephant corridor, wildlife migration corridor etc., is located within 1 Km. from boundary of the forest land proposed for diversion : No

(v). Whether any rare/endangered/unique species of flora and fauna found in the area : No

9.

Details of any protected archaeological/heritage site/defence establishment or any other important monument located in the area, if any :

(i). Whether any protected archaeological/heritage site/defence establishment or any other important monument is located in the area : No

10. Comment as to the reasonability of the extent of the forest land proposed for diversion :

(i). Whether the requirement of forest land as proposed by the user agency is unavoidable and bare minimum for the project : Yes

11. Details of violation(s), if any ,committed :


- (i). Whether any work in violation of the Act or guidelines issued under the Act has been carried out : No

12. Whether work in violation is still in progres(Yes/No) : No Data


13. Details of compensatory afforestation scheme :

(i).

Total Financial Outlay for C.A(lacs): 3.105

Patch Wise Details						
S.no	Patch No.	Area(ha.)	Name of PF/RF	Range	Compartment No	Uploaded KML file of patch
1	1	0.1536	Reserved Forest Section 20	Aligarh	Compartment Absent	 View file

(ii).

Copy of CA scheme details: 

(iii).




Scanned copy of the Geo-referenced map of the forest land proposed for C.A. prepared by using DGPS or Total Station: 

(iv).

Copy of Survey of India Toposheet Indicating boundary of forest land proposed for C.A.:



Additional information Details :


S. No.	Documents	Remarks
1		Certificate regarding Forest Right Act- 2006 issued by District Collector
2		Joint Inspection Report
3		Muck disposal plan

14. District Profile :

S.no	District Name	Geographical area of the district (in ha.)	Forest area of the district (in ha.)	Total forest area diverted since 1980 (in ha.)	No. of Approved Cases	Forest Land including penal C.A. (in ha.)	Progress of compensatory afforestation as on(date)	A) Forest land (in ha.)	B) Non-forest land (in ha.)
1	Aligarh	344020	2348.22	100.9168	34	119.3386	01/07/2002	67.386	0

15.

Site inspection report of the DFO/CCF/Nodal Officer highlighting important facts pertaining to the forest land :

Division Name	Circle	Site inspected By	Whether site inspected	No. of times site visited	Site inspection report	Date of visit
Social Forestry Division Aligarh	Aligarh Circle Aligarh	DFO	Yes	One		26/11/2015

(Specific recommendation of the DFO/CCF/Nodal Officer with(Part II,III & Part IV))

16.

Specific recommendation of the DFO/CCF/Nodal Officer for acceptance or otherwise of the proposal with reason :

Division	Circle	Recommendation By	Recommendation	Reason	Letter	Whether CF agreed
NO Data						

Print page