

PART-II

(To be filled by the concerned Deputy Conservator of Forests)

Division State Serial No. of proposal.....

7.	Location of the Project/Scheme	::	
i)	State/Union Territory	::	TELANGANA
ii)	District	::	BHADRADRI KOTHAGUDEM
iii)	Forest Division	::	YELLANDU
	Forest Block&Compartment Nos	::	Compt No.49 of Yellandu RF
iv)	Area of Forest land proposed for diversion (in Ha):	::	The user agency has furnished proposals for diversion of Forest area to an extent of 2.570 Ha in Kommugudem Beat of Yellandu Range.
v)	Legal Status of Forest:	::	The proposed diversion of Forest Land for Proposed road from R & B road to Dharmapuram via Monditogu is passing through Yellandu RF of Yellandu Range which is notified U/s 18 vide Gazette No.11, Dt.21.10.1350 Fasli.
Vi)	Density of vegetation:	::	The density of vegetation of Yellandu Forest block are > <u>0.4</u> . Actually there is bush growth and pole crop in the proposed road from R & B road to Dharmapuram via Monditogu.
VII)	Species-wise (Scientific Names) and diameter, class -wise enumeration of trees to be enclosed. (In case of irrigation/hide projects enumeration of FRL-2 meter & FRL-4 meter to be enclosed).	::	Species wise and girth class wise enumeration trees are furnished in the enclosed statement.

Sl. No.	Botanical names of species	No. of trees/ poles	Girth class wise No. of trees of timber class					Poles Number	Timber Cu.mts	Fuel Cu.mts	Total value Rs.
			Upto 30 cms	31 to 60 cms	61 to 90 cms	91 to 120 cms	Above 120 cms				
1	2	3	4	5	6	7	8	9	10	11	12
1	Enumeration list enclosed	14	0	0	4	4	6	90	4.242	0	56738

VIII)	Brief note on vulnerability of the forest area to erosion:	::	No valuable tree growth is existing in the proposed road from R & B road to Dharmapuram via Monditogu. The area is having plain with equivalent slope with Red loamy soil all over the applied area. There is no possibility of soil erosion in the area.
ix)	Approximate distance of proposed site for diversion from boundary of forest:	::	The area applied for proposed road from R & B road to Dharmapuram via Monditogu is departing middle (approximately) of the RF block.

x)	Whether forms part of national park wild life sanctuary, biosphere reserve, tiger reserve, elephant corridor, etc (if so, the details of the area and comments of the Chief Wild Life Warden to be annexed):	::	No. The proposed area for diversion is not forms parts of national park, wildlife sanctuary, biosphere reserve, tiger reserve and elephant corridor.
xi)	Whether any rare/endangered/unique species of flora and fauna found in the area if so details thereof:	::	No, rare/endangered unique species of flora and fauna are found in the forest area proposed for diversion.
xii)	Whether any protected archaeological/heritage site/defense establishment or any other important monument is located in the area. If so, the details thereof with NOC from competent authority, if required:	::	In the proposed site there are no archeological / heritage site or defense establishment etc, are located.
a)	Whether the requirement of forest land as proposed by the user agency in col.2 of part-I is unavoidable and barest minimum for the project.	::	The area applied for proposed road from R & B road to Dharmapuram via Monditogu is unavoidable and barest minimum for the project.
b)	Whether any work in violation of the Act has been carried out (yes/no).If yes, details of the same including the period of work done, and action taken on erring officials. Whether work in violation is still in progress:	::	No
c)	Details of compensatory afforestation scheme:	::	—
i)	Details of non-forest area / degraded forest area identified for compensatory afforestation, its distance from adjoining forest, number of patches, size of each patch:	::	—
ii)	Map showing non-forest / degraded forest area identified for compensatory afforestation and adjoining forest boundaries:	::	—
iii)	Detailed compensatory afforestation scheme including species to be planted, implementing agency, time schedule cost structure etc:	::	—
iv)	Total financial outlay for compensatory afforestation scheme:	::	—
v)	Certificates from competent authority regarding suitability of area identified for compensatory afforestation and from management point of view. (To be signed by the concerned Deputy Conservator of Forest):	::	—
11)	Site inspection report of the DCF.(To be enclosed) especially highlighting facts in column No.7(xi,xii) 8 and 9 above:	::	I have inspected the area proposed for diversion of forest land from R & B road to Dharmapuram via Monditogu on -03-2017. (Inspection note enclosed).
12)	Division / District profile:	::	
i)	Geographical area of the district:	::	895100 Ha
	Division:	::	150000Ha (Apprx)
ii)	Forest Area of the District:	::	441000Ha
	Division:	::	87861.48 Ha

iii)	Total forest area diverted since 1980 with number of cases:-	::	1020.516 Ha in (7) cases. The following are the details.
1.	Diversion of Forest land for Yellandu underground mining lease by Singareni Collieries company Ltd.,	:	963.63 Ha.
2.	Diversion of Forest land for Renewal of Yellandu additional mining lease, Singareni Collieries company Ltd.,	:	42.50 Ha.
3.	Diversion of Forest land Centenary Incline Yellandu, (Entry into mine) Singareni Collieries company Ltd.,	:	4.77 Ha.
4.	Widening and improvement of road from Kachanapalli to Anantogu passing through Gundala RF	:	3.185 Ha.
5.	Improvements of Road from Yellandu to Pakhal road from 2/500 Km to 21/675 Km	:	0.00 Ha.
6.	Widening of road from Gundala to Sayanapalli	:	1.751 Ha.
7.	Widening & upgradation of road from Gundala to Shatpally	:	4.68 Ha.
		Total :	1020.516 Ha.
iv)	Total compensatory afforestation stipulated in the district /division since 1980 on:	::	
a)	Forest land including penal compensatory afforestation:	::	-----NIL -----
b)	Non-Forest land:	::	-----NIL -----
v)	Progress of compensatory afforestation as on (date) 01.09.16.:	::	
a)	Forest land:-	::	-----NIL -----
b)	Non-forest land:	::	-----NIL -----
13)	Specific recommendations of the DCF for acceptance or otherwise of the proposal with reasons:		<p>Recommended for Diversion of 2.57 ha of Forest land for formation of road from R&B road to Dharmapuram via Monditogu of Yellandu Mandal subject to fulfillment of following condition.</p> <p>The User Agency has to pay the cost of digging of boundary trench (2m X 2m) both sides of the proposed road line with bund planting and its minimum (3) year maintenance, as it is demarcating the boundaries as well as it control the pollutants and to avoid the biotic interference from the road.</p>

Date:: 20.03.2017.

Place :: Yellandu



Signature: 
Name: P. Ashok Rao,
Forest Divisional Officer
Yellandu.

Forest Divisional Officer
Yellandu



CERTIFICATE



Certified that the proposed diversion of Forest Land of 2.57 Ha .does not affect any monument of Historical, Religious, Archeological, Recreational importance including wild life sanctuary and National parks etc.,



Forest Divisional Officer
Yellandu Division 



CERTIFICATE



This is to certify that I have inspected the proposed area on 20.03.2017.



Forest Divisional Officer
Yellandu Division 



CERTIFICATE


Certified that all required Annexure and particulars pertaining to the proposal are furnished in English.


Forest Divisional Officer
Yellandu Division 



CALCULATION SHEET FOR ARRIVING AT NPV OF THE PROPOSED AREA FOR
DIVERSION

NPV (Net Present value of 2.57 Ha x 6.26 Lakhs : 16.089 Lakhs.


Forest Divisional Officer
Yellandu Division 