



GOVERNMENT OF JAMMU AND KASHMIR  
OFFICE OF THE CONSERVATOR OF FORESTS EAST CIRCLE, JAMMU  
FOREST COMPLEX, DOGRA HALL, JAMMU

Tel/fax: 0191-2544367  
e-mail: [cfeastcircle@gmail.com](mailto:cfeastcircle@gmail.com)

\*\*\*\*\*

**Proposal Name: Diversion of 0.15 Ha. of forest land for Widening of Road from Phinter to Billawar along with balance work of Billawar to Sukralla Road.**

**Proposal No: Proposal No. FP/JK/ROAD/141843/2021.**

**PART-III**

(TO be filled by the concerned Conservator of Forests)

- 1. Whether site, where the Forest land involved is located has been inspected by concerned Conservator of Forests (Yes/No). If yes, the date of inspection & observations made in form of inspection note to be enclosed.**

No, the site where Forest land is involved has not been inspected by the concerned Conservator of Forest, i.e. Conservator of Forests, East Circle, Jammu.

- 2. Whether the concerned Conservator of Forests agree with the information given in Part-B the recommendations of Deputy Conservator of Forests.**


The information given in Part B and the recommendation of DCF is agreed to.

- 3. Specific recommendation of concerned Conservator of Forests for acceptance or other wise of the proposal with detailed reasons.**

The case for diversion of 0.15 Ha. of forest land for Widening of Road from Phinter to Billawar along with balance work of Billawar to Sukralla Road is recommended for acceptance.

Date: 13.09.2021

Place: Jammu.

  
Conservator of Forests,  
East Circle, Jammu.


**Full title of Project:** Widening of road from Phinter to Billawar road along with Balance work of Billawar to Sukralla road.

**File No:** FP/JK/Road/141843/2021

**Date of Proposal:** 28-04-2021

<u>Check list for DFO Level</u>		<b>Action taken (Uploaded/Submitted) (Yes/No)</b>
<b>Documents/Information to be submitted/uploaded</b>		
1	Fill the Form A-A (Part-II)	Yes
2	Joint Inspection by the representative of DFO and Project Authority and authentication of: (i) Inspection report (ii) Enumeration list of trees/poles on the forest site (iii) Calculation of area (length and width) of forest land involved (iv) Layout plan with dimensions	Yes
3	Certificate that all alternatives have been explored and the proposed forest land is the minimum land required for the project.	Yes
4	C.A. Proposal approved by the competent authority (Site specific CA estimate duly approved by the competent authority)	Yes
5	Geo-reference map of CA site.	Yes
6	Suitability certificate from the DFO regarding area proposed for CA (degraded forest land/non-forest land) suitable from management point of view, as per the format.	Yes
7	Calculation sheet of NPV	Yes
8	Calculation sheet of Extraction charges	Yes
9	Undertaking by User Agency to pay C.A, the Net Present Value (NPV), Extraction charges and Additional Net Present Value (Addl. NPV) if any, of the forest land involved duly countersigned by DFO.	Yes
10	All proposals involving forest land more than 5 Ha (except for defense and building construction related cases) shall include a cost-benefit analysis.	NA
11	Site inspection report of DFO as per the format.	Yes
12	Muck disposal plan	NA
13	Specific recommendation of DFO	Yes
14	Recommendation of concerned Conservator of Forests	
15	Violation report, if any	No

  
**Conservator of Forests**  
 East Circle, Jammu

  
**Divisional Forest Officer**  
 Social Forestry Division  
 Kathua





### CHECK LIST FOR USER AGENCIES

S.No.	Documents / Information to be submitted	Yes / No
01	Register online through the portal "parivesh.nic.in"	Yes
01	Fill the Form A Part-I. (extent of proposed area of diversion to be preferably in two digits after decimal).	Yes
03	Upload authorization letter to the person submitting application on PARIVESH portal by the competent authority of the user agency. ID Card, PAN Card etc. not to be uploaded.	Yes
04	Upload coloured Survey of India Toposheet map of the project site / forest land to be diverted, or any suitable map with legend authenticated by the representative of DFO (Territorial) and Project Authority.	Yes
05	Upload KML file of the forest land to be diverted under the project KML of Non-Forest Land (NFL) in different shade to be uploaded, if necessary.	Yes
06	Upload Geo-reference map showing GPS Coordinates of the forest land proposed for diversion.	Yes
07	Upload justification for locating the project on forest land.	Yes
08	Upload original copy of the communication addressed to the concerned Deputy Commissioner for recognition and vesting of forest right in accordance with the provision of the Scheduled Tribes and Other Traditional Forest Dwellers (Recognition of Forest Rights) Act, 2006 (2 of 2007) for the entire forest land indicated in the proposal.	Yes
09	Additional documents. i. Brief Project Note (covering the main features of the proposal, particularly, its implication of retaining / breast walls and number of people to be benefitted from the project) ii. Approval of the project by the competent authority.	Yes Yes

Countersigned

  
Divisional Forest Officer  
Social Forestry Division  
Kathua

  
Executive Engineer  
PWD (R&B) Division  
Baramulla

  
Conservator of Forests  
East Circle, Jammu