

PART-II

(To be filled by the concerned Deputy Conservator of Forest)

State Serial No. of proposal : CG-011/2020

1. Location of the project/Scheme : Chhattisgarh

- (i) State / Union Territory : Chhattisgarh
(ii) District : Mungeli
(iii) Forest Division : Mungeli
(iv) Area of forest land proposed for diversion (in ha.) : 255.3
(v) Category : Rehabilitation

2. Legal status of forest land proposed for diversion :

S. No.	Division	Forest Land(ha.)	Legal Status
1	Mungeli	255.3	Reserved Forest

Division 1. : Mungeli

3. District wise area to be diverted in the division :

S. No.	District	Area(ha.)
1	Mungeli	255.3

4. Details of Vegetation available in the forest land proposed for diversion :

(i) Density of vegetation

S. No.	Area(in ha.)	Density	Eco-Class
1	255.3	0.4	Eco 3

(ii) Species-wise local/scientific names and girth-wise enumeration of trees at FRL :

S. No.	Scientific Name	Local Name	(0-30)cm.	(31-60)cm.	(61-90)cm.	(91-120)cm.	(121-150)cm.	(>150)cm.
1	Dalbergia Latifolia	Dhamin	0	0	1	2	2	0
2	Gmelin Arborea	Khamhar	0	0	1	0	0	0
3	Semecarpus Anacardium	Bhelwa	0	0	28	21	4	3
4	Bauhinia Parviflora	Amti	0	1	33	11	3	1
5	Terminalia Bellarica	Bahera	0	0	4	2	3	3
6	Syzgium Cumini	Jamun	0	0	2	3	5	1
7	Acacia Catechu	Khair	0	2	16	17	6	2
8	Albizia Procera	Karahi	0	0	4	5	2	1
9	Adina cordifolia	Haldu	0	1	26	32	25	17
10	Schreberaswictinioibes	Ghatha	0	0	5	3	3	4
11	Lagerstroemia Parviflora	Senha	0	1	12	5	5	1
12	Pterocarpus Marsupium	Beeja	0	3	14	13	5	1
13	Terminalia Arjuna	Arjun	0	0	0	1	0	0
14	Madhuca indica	Mahua	0	1	18	66	91	129
15	Ziayphus xylopyra	Gatholi	0	1	55	24	4	1
16	Alangium Lamarckit	Akol	0	4	18	2	1	0
17	Terminalia Tomentosa	Saja	0	12	129	183	169	82
18	Shorea Robusta	Sal	0	18	136	47	20	8
19	Butea Monosperma	Palas	0	46	465	168	35	17
20	Adina cordifolia	Bel	0	16	85	162	39	3
21	Pongamia Pinnata	Karanj	0	3	39	10	3	1

22	Dalbergia Latifolia	shisham	0	0	2	0	0	0
23	Terminalia Chebula	Harra	2	0	1	0	0	0
24	Azadirachta Indica	Neem	0	0	0	0	1	0
25	Eucalyptus	Nilgiri Spices	0	4	22	33	12	0
26	Tectona Grandis	Sagaun	0	2	1	0	0	0
27	Others	Others	0	135	1834	2465	1650	1021

5. Working plan prescription for the forest land proposed for diversion : No Data

6. Brief note on vulnerability of the forest area to erosion : No erosion

7. Approximate distance of the proposed site for diversion from boundary of forest(in km.) : 0

8. Significance of the forest land proposed for diversion from wildlife point of view :

(i). Details of wildlife present in and around the forest land proposed for diversion : No data

(ii). Whether forms part of national park, wildlife sanctuary, biosphere reserve, tiger reserve, elephant corridor, wildlife migration corridor etc. : No

(iii). Whether the forest land proposed for diversion is located within eco-sensitive zone(ESZ) of the Protected Area notified under Wildlife(Protection) Act, 1972 (Note: In case, ESZ of a Protected Area is not notified, then, 10kms distance from boundary of the Protected Area should be treated as ESZ): No

(iv). Whether any national park, wildlife sanctuary, biosphere reserve, tiger reserve, elephant corridor, wildlife migration corridor etc., is located within 1 Km. from boundary of the forest land proposed for diversion : No

(v). Whether any rare/endangered/unique species of flora and fauna found in the area : No

9.

Details of any protected archaeological/heritage site/defence establishment or any other important monument located in the area, if any :

(i). Whether any protected archaeological/heritage site/defence establishment or any other important monument is located in the area : No

10. Comment as to the reasonability of the extent of the forest land proposed for diversion :

(i). Whether the requirement of forest land as proposed by the user agency is unavoidable and bare minimum for the project : Yes

11. Details of violation(s), if any ,committed :

(i). Whether any work in violation of the Act or guidelines issued under the Act has been carried out : No

12. Whether work in violation is still in progres(Yes/No) : No Data






13. Details of compensatory afforestation scheme :

(i). Patch wise details for Degraded Area (To be earmarked by DFO)

(i). Total Financial Outlay for C.A(lacs):

Patch Wise Details						
S.no	Patch No.	Area(ha.)	Name of PF/RF	Range	Compartment No	Uploaded KML file of patch

Additional information Details :

S. No.	Documents	Remarks
1		Check List 9
2		Check List 11
3		Check List 13
4		Check List 14
5		Check List 15

6		Check List 17
7		Check List 19
8		Check List 22
9		Check List 27
10		Check List 28
11		Check List 29
12		Check List 30
13		Check List 30
14		Check List 34
15		Check List 35
16		Check List 36
17		Check List 38
18		Check List 39
19		DGPS-1
20		DGPS-3
21		Check List 23
22		Check List 32
23		Check List 37
24		Check List 2
25		Check List 20
26		Check List 40
27		Check List 12
28		Check List 24
29		Check List 31
30		Check List 6
31		Check List 10
32		Check List 16
33		Check List 18
34		Check List 21
35		Check List 25
36		Check List 26
37		DGPS-2
38		Check List 1
39		Check List 3
40		Check List 4
41		Check List 5
42		Check List 7
43		Check List 8

14. District Profile :

S.no	District Name	Geographical area of the district (in ha.)	Forest area of the district (in ha.)	Total forest area diverted since 1980 (in ha.)	No. of Approved Cases	Forest Land including penal C.A. (in ha.)	Progress of compensatory afforestation as on(date)	A) Forest land (in ha.)	B) Non-forest land (in ha.)
1	Mungeli	163942	107349	25	1	100	13/07/2020	100	0

15. Site inspection report of the DFO/CCF/Nodal Officer highlighting important facts pertaining to the forest land :

Division Name	Circle	Site inspected By	Whether site inspected	No. of times	Site inspection report	Date of visit
---------------	--------	-------------------	------------------------	--------------	------------------------	---------------

				site visited	
Mungeli	Bilaspur(CG)	DFO	Yes	One	06/06/2020

(Specific recommendation of the DFO/CCF/Nodal Officer with (Part II, III & Part IV))

16. Specific recommendation of the DFO/CCF/Nodal Officer for acceptance or otherwise of the proposal with reason :

Division	Circle	Recommendation By	Recommendation	Reason	Letter	Whether CF agreed
NO Data						

Print page

वन मण्डलाधिकारी
मुंगेली वन मण्डल मुंगेली (छ.ग.)