

PART-II

(To be filled by the concerned Deputy Conservator of Forest)

State Serial No. of proposal : PB-0210/2018

1. Location of the project/Scheme : Punjab

- (i) State / Union Territory : Punjab
- (ii) District : Fazilka
- (iii) Forest Division : Faridkot
- (iv) Area of forest land proposed for diversion (in ha.) : 0.82101
- (v) Category of the Proposal: Others

2. Legal status of forest land proposed for diversion

S. No.	Division	Forest Land(ha.)	Legal Status
1	Faridkot	0.82101	Protected Forest

Division 1. : Faridkot

3. District wise area to be diverted in the division

S. No.	District	Area(ha.)
1	Fazilka	0.82101

4. Details of Vegetation available in the forest land proposed for diversion

(i) Density of vegetation			
S. No.	Area(in ha.)	Density	Eco-Class
1	0.82101	0.4	Eco 3

(ii) Species-wise local/scientific names and girth-wise enumeration of trees at FRL

S. No.	Scientific Name	Local Name	(0-30)cm.	(31-60)cm.	(61-90)cm.	(91-120)cm.	(121-150)cm.	(>150)cm.
1	Acacia Nilotica	kikar	1	0	0	0	0	0
2	Eucalyptus	safeda	1	0	0	0	0	0
3	Melia Azadirachta	Drek	1	0	0	0	0	0
4	Misc. Species	misc.	1	1	0	0	0	0

- 5. Working plan prescription for the forest land proposed for diversion : NIL
- 6. Brief note on vulnerability of the forest area to erosion : NA
- 7. Approximate distance of the proposed site for diversion from boundary of forest(in km.) : 0
- 8. Significance of the forest land proposed for diversion from wildlife point of view

- (i). Details of wildlife present in and around the forest land proposed for diversion : No
- (ii). Whether forms part of national park, wildlife sanctuary, biosphere reserve,tiger reserve, elephant corridor, wildlife migration corridor etc. : No
- (iii). Whether the forest land proposed for diversion is located within eco-sensitive zone(ESZ) of the Protected Area notified under Wildlife(Protection) Act,1972 (Note: In case, ESZ of a Protected Area is not notified,then,10kms distance from boundary of the Protected Area should be treated as ESZ): No
- (iv). Whether any national park, wildlife sanctuary, biosphere reserve, tiger reserve, elephant corridor, wildlife migration corridor etc., is located within 1 Km. from boundary of the forest land proposed for diversion : No
- (v). Whether any rare/endangered/unique species of flora and fauna found in the area : No

9.

Details of any protected archaeological/heritage site/defence establishment or any other important monument located in the area, if any

- (i). Whether any protected archaeological/heritage site/defence establishment or any other important monument is located in the area : No

10. Comment as to the reasonability of the extent of the forest land proposed for diversion

- (i). Whether the requirement of forest land as proposed by the user agency is unavoidable and bare minimum for the project : Yes


11. Details of violation(s), if any ,committed





- (i). Whether any work in violation of the Act or guidelines issued under the Act has been carried out : No



12. Whether work in violation is still in progres(Yes/No) : NIL

13. Details of compensatory afforestation scheme

- (i). Patch wise details for Degraded Area (To be earmarked by DFO)
- (i). Total Financial Outlay for C.A(lacs): 21.33

Patch Wise Details						
S.no	Patch No.	Area(ha.)	Name of PF/RF	Range	Compartment No	Uploaded KML file of patch
1	1	3.253	Inna khera drain Rd Vill Lundewala pul to Inna khera road pul Tak B/s	Malout	Inna khera drain Rd Vill Lundewala pu(CA 2.053 ha and 600 tall plants plantd 1.2 ha)	 View file

- (ii). Copy of CA scheme details: 
- (iii). Scanned copy of the Geo-referenced map of the forest land proposed for C.A. prepared by using DGPS or Total Station: 
- (iv). Copy of Survey of India Toposheet indicating boundary of forest land proposed for C.A.: 
- (V). Copy of NOC from Competent Authority: 

Additional information Details		
S. No.	Documents	Remarks
1		Marking list attached
2		part 2

14. District Profile

S.no	District Name	Geographical area of the district (in ha.)	Forest area of the district (in ha.)	Total forest area diverted since 1980 (in ha.)	No. of Approved Cases	Forest Land including penal C.A. (in ha.)	Progress of compensatory afforestation as on(date)	A) Forest land (in ha.)	B) Non-forest land (in ha.)
1	Fazilka	315000	263933	138.213	259	373.015	31/03/2018	240.494	1.3954

15. Site inspection report of the DFO/CCF/Nodal Officer highlighting important facts pertaining to the forest land

Division Name	Circle	Site inspected By	Whether site inspected	No. of times site visited	Site inspection report	Date of visit
Faridkot	Ferozepur Circle	DFO	Yes	One		06/12/2018

(Specific recommendation of the DFO/CCF/Nodal Officer with(Part II,III & Part IV))

16.

Specific recommendation of the DFO/CCF/Nodal Officer for acceptance or otherwise of the proposal with reason

Division	Circle	Recommendation By	Recommendation	Reason	Letter	Whether CF agreed
NO Data						