

I/655909/2024

ಕರ್ನಾಟಕ ಸರ್ಕಾರ

GOVERNMENT OF KARNATAKA

ಪ್ರಧಾನಮುಖ್ಯ ಅರಣ್ಯ ಸಂರಕ್ಷಣಾಧಿಕಾರಿ
(ಅರಣ್ಯ ಪಡೆ ಮುಖ್ಯಸ್ಥರು) ರವರ ಕಚೇರಿ

Office of the
Principal Chief Conservator of Forests
(Head of Forest Force)



ಅರಣ್ಯ ಭವನ, 18ನೇ ಅಡ್ಡ ರಸ್ತೆ
ಮಲ್ಲೇಶ್ವರಂ, ಬೆಂಗಳೂರು-560 003

Aranya Bhavan, 18th Cross
Malleshwaram, Bengaluru-560 003
Telephone: 080 2334 6472
Email: apccffc@gmail.com

E-office File No. KFD/HOFF/A5-1(MNG)/16/2021-FC

E-533186

Encl: sets of proposal

Date 07-08-2024

✓ To,

Additional Chief Secretary to Government
Department of Forest, Ecology and Environment
M. S. Building, Bengaluru

Sir,

Sub: Diversion of 19.17 hectares [*revised from 13.98 Ha*] Forest land in Swamymalai Block, Sandur South Range, Sandur Taluk, Ballari District for Downhill Conveyor System which includes Service Road, Approach Road & DHC infrastructure area from Narasimha Iron ore Mine ML No.2148 to BP Plant area in favour of M/s. MSPL Limited, Hospet

Proposal No. FP/KA/MIN/44985/2021 [FORM-A]

- Ref:** 1. Online proposal [FORM-A (PART-I)] dated 19-08-2021 (resubmitted) of M/s. MSPL Limited, Hospet r/w uploading of Acknowledgement on 09-09-2021 for having delivered hard copies of proposal to jurisdictional Deputy Conservator of Forests and Deputy Commissioner
2. This office online communication dated 13-09-2021 r/w EDS query raised dated 15-02-2024 & communication of representation of M/s MSPL Limited on dated 03-07-2024 to Deputy Conservator of Forests, Ballari Division, Ballari for further processing of proposal
3. Online submission of PART-II on 12-02-2024 r/w EDS reply dated 15-07-2024 by Deputy Conservator of Forests, Ballari Division [*Letter No. M1/MNG/MSPL(HGR)/ML No. 2148/Conveyor belt/2021-22 dated 03-01-2024*]
4. Online submission of PART-III on 19-01-2024 by Chief Conservator of Forests, Ballari Circle r/w EDS reply dated 29-07-2024 [*Letter No. M1/MNG/MSPL(HGR)/ML.2148/CB/CR-16/2023-24 dated 19-01-2024*]
5. M/s Resources Pellets Concentrates Private Limited Letter No. RPCL-B/PCCF/2023-24 dated 14-02-2024 [*representation to this office*]

13/8/24

I/655909/2024

6. M/s MSPL Limited letter No. MSPL / BNG / PP2 / PCCF / DHPC / 2024-25 / 01 dated 02-07-2024 [representation to this office]

1. M/s. MSPL Limited, Hospet [USER AGENCY] has (re)submitted an online proposal (FORM A PART-I) on 19-08-2021 (resubmitted) seeking approval under Section 2 (ii) of the Forest (Conservation) Act, 1980, for diversion of 19.17 hectares [revised from 13.98 Ha] Forest land in Swamymalai Block, Sandur South Range, Sandur Taluk, Ballari District for Downhill Conveyor System which includes Service Road, Approach Road & DHC infrastructure area from Narasimha Iron ore Mine ML No.2148 to BP Plant area. The same was accepted by Nodal Officer (FCA) on 06-09-2021 for further processing. After receiving the online Acknowledgement by the User Agency on 09-09-2021 for having delivered the hard copies of proposal to the Deputy Conservator of Forests, Ballari Division and Deputy Commissioner, Ballari District, the online link was forwarded to the Deputy Conservator of Forests, Ballari Division on 13-09-2021 for field verification and further processing under the Forest (Conservation) Act, 1980.
2. **Location details and component wise breakup:** The location details and the component wise breakup of the forest land required for the project are given below.

District, Taluk, Name of Forest	Village and Sy No.	Project component	length (In mts)	Width (In mts)	extent (In ha)	Legal status of land
Ballari District, Sandur Taluk, Swamimalai (S.M.) Block Forest	*	Proposed DHPC area of MSPL Falls in S.M Block Forest Area.				Section-4 Notified Forest**
		DHPC infrastructure	50.00	50.00	0.250	
		DHPC Corridor, which includes approach road (C1 to A)	640.00	30.00	1.920	
		DHPC Corridor, which includes approach road (B to C2)	1990.00	30.00	5.970	
		Road- S10	440.00	15.00	0.660	
		Road- S11	1060.00	15.00	1.590	
		Road- S12	200.00	15.00	0.300	
		Road- S13	20.00	15.00	0.030	
		Road- S14	60.00	15.00	0.090	
		Proposed DHPC area of MSPL Falls in S.M Block Forest inside MMDR Area of SMIORE for which SMIORE has not obtained FC.				
		DHPC Corridor, which includes approach road (A to B)	1310.00	30.00	3.930	
		Road- S1	353.33	15.00	0.530	
		Road- S2	380.00	15.00	0.570	
		Road- S3	546.67	15.00	0.820	

13/08/24

I/655909/2024

Road- S4	386.67	15.00	0.580
Road- S5	660.00	15.00	0.990
Road- S6	373.00	15.00	0.560
Road- S7	180.00	15.00	0.270
Road- S8	62.00	15.00	0.093
Road- S9	11.00	15.00	0.017
Total (ha)			19.17

*The forest area in question has not been assigned any village survey number.

** Government of Karnataka Notification No. FFD 29 FAF 84 dated 28-02-1985.

3. DCF, Ballari Division Report: The Deputy Conservator of Forests, Ballari Division has inspected the site on 26-05-2023 and 31-08-2023 and vide Ref (3) has submitted the Site Inspection Report along with other details in PART-II of the proposal to the Chief Conservator of Forests, Ballari Circle duly recommending the said proposal under Van (Sanrakshan Evam Samvardhan) Adhiniyam, 1980 and Van (Sanrakshan Evam Samvardhan) Rules, 2023 by Government of India, Ministry of Environment, Forests and Climate Change, New Delhi vide order dated 29-12-2023 subject to condition that, the user agency has to obtain necessary clarification or NOC's from Revenue authorities with respect to proposed non-forest land i.e., Sy No. 110B of Somalapura Village, Sandur Taluk, Ballari District. Main features of the proposal as reported by the Deputy Conservator of Forests, Ballari Division r/w the report of Chief Conservator of Forests, Ballari Circle and also that of the ICT Centre of Forest Department are as follows.

- The forest land proposed for diversion is in general landscape of Eco-class-III (Tropical Dry Deciduous Forests) with up to 0.1 canopy density (Open Forest).
- As per Item 4(ii) of PART-II, there are 5108 trees of various girth classes in the forest land proposed for diversion. Main tree species include *Terminalia tomentosa*, *Acacia catechu*, *Grewia tiliifolia*, *Pterocarpus marsupium*, *Terminalia chebula*, *Diasporus melanoxylon*, *Azadirachta indica*, *Ficus bengalensis*, *Ficus religiosa*, *Dalbergia latifolia*, *Acacia auriculiformis*, *Ficus Infectoria* and other species among others.
- The forest land proposed for diversion is prone to soil erosion because of steep slopes and poor vegetation and the proposal project may lead to high Soil erosion along the slope, impacting the entire watershed. Hence, the User Agency to prepare Catchment Area Treatment Plan (CATP) to take necessary steps to prevent soil erosion and other impact on the proposed and adjacent areas.
- Major wild animals found in the area include Leopard, Sloth Bear, Jackal, Hares, Peafowl, Wild pig, Grey partridge, Indian porcupine, Monitor lizard and Pangolin etc.,

13/08/23

I/655909/2024

- e. The forest land proposed for diversion does not form part of any National Park, Wildlife Sanctuary, Biosphere Reserve, Tiger Reserve, Elephant Corridor, Wildlife Migration Corridor, etc.
 - f. The forest land proposed for diversion is not located within Eco-sensitive Zone (ESZ) of any Protected Area notified under Wildlife (Protection) Act, 1972.
 - g. The forest land proposed for diversion is not located within one kilometre distance of any National Park, Wildlife Sanctuary, Biosphere Reserve, Tiger Reserve, Elephant Corridor, Wildlife Migration Corridor, etc.
 - h. There are rare/ endangered/ unique species of flora and fauna reported in the area.
 - i. There are no protected Archaeological/ Heritage Site/ Defence Establishment or any other important monument located in the area.
 - j. The requirement of forest land as proposed for diversion is the bare minimum and unavoidable for the project.
 - k. There is no violation reported under Forest (Conservation) Act 1980.
4. **CF, Ballari Circle Report:** The Chief Conservator of Forests, Ballari Circle has inspected the site personally on 19-01-2024. Agreeing with the recommendation made by the DCF, Ballari Division, the Chief Conservator of Forests, Ballari Circle has also recommended the proposal the said proposal under Van (Sanrakshan Evam Samvardhan) Adhiniyam, 1980 and Van (Sanrakshan Evam Samvardhan) Rules, 2023 by Government of India, Ministry of Environment, Forests and Climate Change, New Delhi vide order dated 29-12-2023 subject to condition that, (1) The user agency has to obtain necessary clarification or NOC's from Revenue authorities with respect to proposed non-forest land i.e., Sy No. 110B of Somalapura Village, Sandur Taluk, Ballari District. (2) Since the proposed land having steep slope, the proposed project may lead to high Soil erosion along the slope, impacting the entire watershed. Hence, the User Agency has to prepare Catchment Area Treatment Plan (CATP) to take necessary steps to prevent soil erosion and other impact on the proposed and adjacent areas. Specific comments of the Chief Conservator of Forests, Ballari Circle are mentioned in Item 15 & 16 of PART-II/III of the proposal cited at Ref (4) above.
5. **Net Present Value (NPV):** The User Agency is required to pay the Net Present Value (NPV) of forest land proposed for diversion as per Para 3.1 to 3.4 of the latest Consolidated Guidelines and Clarifications issued under Van (Sanrakshan Evam Samvardhan) Adhiniyam, 1980 and Van (Sanrakshan Evam Samvardhan) Rules, 2023 by Government of India, Ministry of Environment, Forests and Climate Change, New Delhi vide order dated 29-12-2023. **The User Agency will be**

u
13/08/24

I/655909/2024

required to pay the applicable charges as per the order issued vide the Government of India, Ministry of Environment, Forests and Climate Change (Forest Conservation Division), New Delhi letter F.No. 5-3/2011-FC(Vol-I) dated 06-01-2022 (*guidelines regarding revised rates of NPV*), dated 19-01-2022 (*regarding proposals applicable for revised rate of NPV*) and dated 22-03-2022 (*regarding proposals applicable for revised rate of NPV*). The User Agency has submitted an undertaking agreeing to pay the Net Present Value (NPV) of the forest land proposed for diversion.

6. **Compensatory Afforestation (CA):** The User Agency being a State Government Agency is required to provide an equivalent extent of non-forest land towards Compensatory Afforestation. Further, as per Para 2.2 of the latest FC Guidelines of Government of India communicated vide letter dated 29-12-2023. Accordingly, **the User Agency has identified 19.17 ha of non-forest (Private) land in Sy No72/18 (15.157 hectare) and Sy.No.72/16 (part) (4.013 hectare) of Gavali Village, Belagavi Taluk, Ballari District for CA purpose and as per Form-A, L (iv) (e) the User Agency has executed sale agreement with land owners and the User Agency has requested the Deputy Conservator of Forests, Belagavi Division, Belagavi to issue of suitability certificate. The CA related documents (Topo Map (without 1:50000 scale), Geo-referenced Map (google image has been uploaded instead of Geo-reference map) along with GPS readings of all corners, CA Suitability Certificate and CA Scheme are enclosed herewith. The same are enclosed herewith. In addition, the User Agency has also given an Undertaking to pay the CA charges.**
7. **RoFR Compliance:** With regard to compliance of the provisions of Scheduled Tribes and Other Traditional Forest Dwellers (Recognition of Forests Rights) Act 2006 and Rules 2008, **the User Agency has to obtained Certificate in Form-I (for linear Projects) under Forest Rights Act-2006 from jurisdictional Deputy Commissioner** as per Annexure IV, Condition No. XXV of the latest Consolidated Guidelines and Clarifications issued under Van (Sanrakshan Evam Samvardhan) Adhiniyam, 1980 and Van (Sanrakshan Evam Samvardhan) Rules, 2023 by Government of India, Ministry of Environment, Forests and Climate Change, New Delhi vide order dated 29-12-2023. Accordingly, the User Agency is being informed again to obtain the said certificate in prescribed format and submit a copy.

8. Additional information:

- a. **Details of the Mining Lease:** The Mining Lease No.2148 was categorized as C-category and cancelled as per the Hon'ble Supreme Court order. Later on, the mining lease area has been e-auctioned by the Department of Mines & Geology as per the directions of the Hon'ble Supreme Court vide its order dated: 18.04.2013. The M/s. MSPL Limited, Hospet has been declared as successful bidder of MLNo.2148 (C-category mine) through e-auction over an extent of 60.66 ha. Further, the

13/08/24

I/655909/2024

Commissioner. Department of Mines & Geology, Bangalore and has issued Letter of Intent for an extent of 60.66 hectares. However, Mining lease is yet to be executed.

- b. Details of the Forest Clearance for the Mining Lease No.2148:** The Government of India, Ministry of Environment, Forest and Climate Change, New Delhi and Government of Karnataka have accorded transfer of the FC approval for diversion of 64.86 hectare of forest land (60.66 ha for mining + 4.20 ha for approach road) in Dharmapura Village, Sandur Taluk, Ballast District for Narasimha Iron Ore Mine ML No.2148 (C-category mines; erstwhile lessee Sri. H.G.Ranganagouda) in favour of M/s. MSPL Limited, Hospete, Ballard District (Lol holder) which will be now co-terminus. with validity of lease granted under the MMDR Act, 1957, subject to certain conditions.
- c. NOC from M/s SMIORE for their MMDR lease area:** Out of total proposed diversion area i.e., 19.170 ha, 8.360 ha falls in the MMDR lease area of M/s SMIORE and for FC has not been obtained and on mining activity is being taking place. Since, the proposed area is passing through MMDR lease area M/s SMIORE, M/s MSPL Limited has obtained NOC from the M/s SMIORE vide their letter No. SMIORE/MN/220629/01 dated 29-06-20222, which has been uploaded in the additional information column of Form-A proposal.

Proposed details of DHPC area falls in S.M Block Forest			
Particulars	S.M. Block Extent in ha	SMIORE MMDR lease area Extent in ha	Total
DHPC Corridor which includes approach road	7.890	3.930	11.820
DHPC infrastructure	0.250	0.000	0.250
Service Roads	2.670	4.430	7.100
Total	10.810	8.360	19.170

- d. About Revenue land:** Proposed DHPC passes through Revenue land over an extent 0.78 ha in Sy.No.110B of Somalapura Village, Sandur Taluk. In this regard, M/s. Resources pellets concentrates Private Limited (RPCL) has submitted the objection and requested not to process this FC proposal as proposed non-forest area belongs to them in Sy.No.110B of Somalapura Village, Sandur Taluk. Further to this, the Deputy Conservator of Forests, Ballari Division has raised the EDS vide letter dated. 29.05.2023 to which M/s. MSPL Limited to clarify this issue. In their reply to this EDS, the User Agency (M/s. MSPL Limited) mentioned that, these proposed non-forest land belongs to Government land and not private or patta land.

However, in the light of above-mentioned circumstance, the legality of the status of revenue / patta land has to be clarified by the Revenue authorities. In this regard, the User agency (M/s. MSPL limited) has been directed to obtain necessary clarification or NOCs from Revenue authorities before approval of FC clearance.

In this regard, the User Agency (M/s. MSPL Limited) has submitted the undertaking mentioning that, *"M/s MSPL Limited hereby undertakes to carry out DHPC works only after getting clearance from the Revenue Department in Non-Forest*

13/08/24

I/655909/2024

area in Sy.No.110a of Somalapura Village, Sandur Taluk) even though we get FC of the proposed 19.17 Ha area”.

Accordingly, the Deputy Conservator of Forests, Ballari Division and Conservator of Forests, Ballari Circle has recommended subject to following.

- 1) The User agency secures irrevocable rights (either by way of purchase or through requisite permission by the Competent Authority) over non-forest land (including Sy.No. 110/B of Somalapur village, Chournur Hobli, Sanduru Taluka) through which the Conveyor belt is proposed to pass through; and
 - 2) The approval of FC application shall not confer any ‘right of way’ to the User Agency to stake any claimover any part of non-forest land on which the Conveyor passes through.
9. As per the directions issued by the Hon’ble Supreme Court in its W.P.No.562/2009 and guidelines issued by the Central Empowered Committee (CEC), the transportation of minerals needs to be made through conveyor belt to the railway sidings.

In light of the facts stated above, it is requested to move the proposal with the Government of India for according ‘in-principle’ (Stage-I) approval for Diversion of 19.17 hectares [revised from 13.98 Ha] Forest land in Swamymalai Block, Sandur South Range, Sandur Taluk, Ballari District for Downhill Conveyor System which includes Service Road, Approach Road & DHC infrastructure area from Narasimha Iron ore Mine ML No.2148 to BP Plant area in favour of M/s. MSPL Limited, Hospet subject to following.

- i. **Transfer and mutation of the non-forest land to an extent of 19.17 ha in the name of forest department and notifying the same as RF/PF.**
- ii. **Payment of the Compensatory Afforestation charges for 19.17 Ha.**
[Note: CA area and CA charges area subject to such modifications in extents as stated in Rules 13 and 14 read along with Schedule-II of the latest Consolidated Guidelines and Clarifications issued under Van (Sanrakshan Evam Samvardhan) Adhiniyam, 1980 and Van (Sanrakshan Evam Samvardhan) Rules, 2023 by Government of India, Ministry of Environment, Forests and Climate Change, New Delhi vide order dated 29-12-2023.]
- iii. **Payment of the Net Present Value charges for 19.17 Ha.**
- iv. **RoFR Compliance Certificate in the prescribed FORM-I (for linear Projects) and the conditions specified in Annexure ‘A’.**
- v. **The user agency has to obtain necessary clarification or NOC’s from Revenue authorities with respect to proposed non-forest land i.e., Sy No. 110B of Somalapura Village, Sandur Taluk, Ballari District.**
- vi. **Since the proposed land having steep slope, the proposed project may lead to high Soil erosion along the slope, impacting the entire watershed. Hence, the User Agency has to prepare Catchment Area Treatment Plan**

11
B/w/n


I/655909/2024

(CATP) to take necessary steps to prevent soil erosion and other impact on the proposed and adjacent areas.

- vii. **The User agency secures irrevocable rights** *(either by way of purchase or through requisite permission by the Competent Authority)* **over non-forest land** *(including Sy.No. 110/B of Somalapur village, Chournur Hobli, Sanduru Taluka)* **through which the Conveyor belt is proposed to pass through; and**
- viii. **The approval of FC application shall not confer any 'right of way' to the User Agency to stake any claim over any part of non-forest land on which the Conveyor passes through.**

The hard copy of the proposal along with the relevant documents in 3 sets is submitted herewith for further needful. The present status of the proposal obtained from the web-portal is also appended for necessary action.

Yours Faithfully,


(Brijesh Kumar Dikshit, IFS)

Principal Chief Conservator of Forests
(Head of Forest Force)


Copy to:

1. The Chief Conservator of Forests, Ballari Circle for information.
2. The Deputy Conservator of Forests, Ballari Division for information.
3. M/s MSPL Limited, Baldota enclave, Abheraj Baldota road, Hosapete-583 203 for information with a request to obtain and submit an authenticated copy of RoFR Compliance Certificate **in the prescribed FORM-I (for Linear Projects)** as mentioned above.
4. M/s Resources Pellets Concentrates Private Limited, # 2198, BKG House, KHB Clony, Sandur- 583 119 for information.

I/655909/2024

ANNEXURE - 'A'

1. The legal status of forest land shall remain unchanged and it shall continue to be forest land.
2. The User Agency shall pay the applicable Net Present Value (NPV), Compensatory, Plantation cost of extraction of trees, Land lease rent and any other levies as per the conditions of approval.
3. The User Agency shall demarcate the lease area in the manner specified at the time of approval at its own cost.
4. The road shall be used for transportation of ore between sunrise and sunset only.
5. The lessee shall not sub-lease, mortgage & hypothecate the forest area.
6. The leased out area should be used for the purpose for which it is granted. In case the land is not used for the stipulated purpose within two years or when it is no longer needed for the stipulated purpose, the area would stand resumed to the Forest Department.
7. No change in Land Use Plan on forest land shall be done except with prior approval of Government of India under FC Act 1980.
8. The application for renewal of the lease in the prescribed form and manner shall be submitted at least six months prior to the expiry of forest lease. In case no renewal is sought, the Lessee shall hand over the lease.
9. No residential or commercial buildings shall be permitted in the forest area proposed for diversion.
10. No crushing / breaking of stones or labour camp shall be allowed on forest land and all waste / debris generated shall be scientifically disposed off outside the forest area.
11. Any damage to forest area because of implementation of the proposal shall be compensated by the Lessee. The extent of damage shall be assessed by the jurisdictional Deputy Conservator of Forests/ Conservator of Forests/ Chief Conservator of Forests.
12. The Lessee shall ensure that no avoidable harm is caused to the fauna and flora in and around the proposed area.
13. In case, any violation of the provisions of the Karnataka Forest Act, 1963 & Rules, 1969 or other relevant Acts/Rules is reported during the lease period, the lease will be liable for forfeiture under Section 82 of Karnataka Forest Act, 1963. The Chief Conservator of Forests / Deputy Conservator of Forests concerned are authorized to take necessary action in this regard.
14. The approval under the Forest (Conservation) Act, 1980 is subject to any other clearances necessary under the prevailing statutes.
15. The User Agency shall also abide by other conditions those may be imposed by the Government of India, Government of Karnataka and Principal Chief Conservator of Forests (Head of Forest Force) before or after the approval.


 Principal Chief Conservator of Forests
 (Head of Forest Force)

PART – IV

(To be filled in by the Nodal Officer or Principal Chief Conservator of Forests or Head of Forest Department)

<p>Detailed opinion & specific recommendation of the State Forest Department for acceptance or otherwise of the proposal with remarks</p> <p><i>(While giving opinion, the adverse comments made by concerned Conservator of Forests or Deputy Conservator of Forests should be categorically reviewed and critically commented upon.)</i></p>	<p>Diversion of 19.17 hectares [revised from 13.98 Ha] Forest land in Swamymalai Block, Sandur South Range, Sandur Taluk, Ballari District for Downhill Conveyor System which includes Service Road, Approach Road & DHC infrastructure area from Narasimha Iron ore Mine ML No.2148 to BP Plant area in favour of M/s. MSPL Limited, Hospet subject to following.</p> <ol style="list-style-type: none"> Transfer and mutation of the non-forest land to an extent of 19.17 ha in the name of forest department and notifying the same as RF/PF. Payment of the Compensatory Afforestation charges for 19.17 Ha. Payment of the Net Present Value charges for 19.17 Ha. RoFR Compliance Certificate in the prescribed FORM-I (for linear Projects) and the conditions specified in Annexure 'A'. The user agency has to obtain necessary clarification or NOC's from Revenue authorities with respect to proposed non-forest land i.e., Sy No. 110B of Somalapura Village, Sandur Taluk, Ballari District. Since the proposed land having steep slope, the proposed project may lead to high Soil erosion along the slope, impacting the entire watershed. Hence, the User Agency has to prepare Catchment Area Treatment Plan (CATP) to take necessary steps to prevent soil erosion and other impact on the proposed and adjacent areas. The User agency secures irrevocable rights (either by way of purchase or through requisite permission by the Competent Authority) over non-forest land (including Sy.No. 110/B of Somalapur village, Chournur Hobli, Sanduru
--	---

I/655909/2024


	<p><i>Taluka</i>) through which the Conveyor belt is proposed to pass through; and</p> <p>viii. The approval of FC application shall not confer any 'right of way' to the User Agency to stake any claim over any part of non-forest land on which the Conveyor passes through.</p> <p>Proposal No. FP/KA/MIN/44985/2021 [FORM-A]</p>
--	--

Note: CA area and CA charges area subject to such modifications in extents as stated in Rules 13 and 14 read along with Schedule-II of the latest Consolidated Guidelines and Clarifications issued under Van (Sanrakshan Evam Samvardhan) Adhiniyam, 1980 and Van (Sanrakshan Evam Samvardhan) Rules, 2023 by Government of India, Ministry of Environment, Forests and Climate Change, New Delhi vide order dated 29-12-2023.

Signature:

Name:

Designation:


BRIJESH KUMAR IFS

Principal Chief Conservator of Forests
(Forest Conservation) AND
Nodal Officer (FCA)

(Official Seal);

Signed by

Brijesh Kumar Dikshit

Date: 13-08-2024 10:51:47

Countersigned by:

Name:

Designation:

Brijesh Kumar Dikshit, IFS

Principal Chief Conservator of Forests
(Head of Forest Force)

(Official Seal);

N.D.O. No: 26/2023-24

Date: 13-08-2024