

FORM - A

Form for seeking prior approval of Central Government under section 2 of the Forest(Conservation) Act, 1980 for
Diversion of fresh forest area

PART - I (To be filled up by User Agency)

A. General Details

A-1. Project Details

- (i). Proposal No. : FP/PB/Approach/147774/2021
- (ii). Name of Project for which Forest Land is required : MAKHAN PALACE AT VILLAGE PASWAL
- (iii). Short narrative of the proposal and Project/scheme for which the forest land is required :
DIVERSION OF 0.0068 HA FOR FOREST LAND FOR APPROACH ROAD TO MAKHAN PALACE AT VILLAGE
PASWAL, PURANA SHALLA - CHAK SHARIF ROAD, P.O SAIDOWAL KHURD, TEHSIL & DISTRICT GURDASPUR
- (iv). State : Punjab
- (v). Category of the Proposal : Approach Access
- (vi). Shape of forest land proposed to be diverted : Linear
- (vii). Estimated cost of the Project(Rupees in lacs) : 65
- (viii). Area of forest land proposed for diversion(in ha.): 0.0068
- (ix). Non-forest land required for this project(in ha.): 0.253
- (x). Total period for which the forest land is proposed to be diverted(in years): 99

A-2. Details of User Agency

- (i). Name : MAKHAN PALACE AT VILLAGE PASWAL
- (ii). Address1 : AT VILLAGE PASWAL, PURANA SHALLA-CHAK SHARIF ROAD, PO SAIDOWAL KHURD,
TEHSIL AND DISTRICT GURDASPUR
- (iii). Address2 : NIL
- (iv). State : Punjab
- (v). District : Gurdaspur
- (vi). Pin : 143521


JARNAIL SINGH
FFS
Divisional Forest Officer
Gurdaspur Forest Division
Gurdaspur

(vii). Landmark : NIL

(viii). Email address : amrits8000@gmail.com

(ix). Landline Telephone No. : 0-

(x). Fax No. : 0-

(xi). Mobile No. : 9855636971

(xii). Website (if any) : NIL

(xiii). Legal status of User Agency : Private

A-3. Details of Person Making Application

(i). First Name: SOHAN

(ii). Middle Name: NIL

(iii). Last Name: SINGH

(iv). Gender: Male

(v). Designation: MANAGER

(vi). Address 1: AT VILLAGE PASWAL, PURANA SHALLA-CHAK SHARIF ROAD, PO SAIDOWAL KHURD
TESHIL AND DISTRICT GURDASPUR

(vii). Address 2: NIL

(viii). State: Punjab

(ix). District: Gurdaspur

(x). Tehsil: Gurdaspur

(xi). Pin: 143521

(xii). Landmark: NIL

(xiii). Email Address: amrits8000@gmail.com

(xiv). Landline Telephone No.: 0-

(xv). Fax No.: NIL

(xvi). Mobile No.: 9855636971


JARNAIL SINGH
PFS
Divisional Forest Officer
Gurdaspur Forest Division
Gurdaspur

(xvii). Copy of documents in support of the competence/authority of the person making this application to make application on behalf of the User Agency:

B. Details of land required for the Project

- B-1. Details of proposal seeking prior approval of Central Government under the Act for diversion of forest land for the Project already submitted in the past

List of proposal submitted in Past							
S.no	Proposal Status.	Proposal No.	Moef File No.	Area Proposed for Diversion(Ha.)	Area Diverted(Ha.)	Date of In-Principle Approval	Date of Final Approval
NIL							

- B-2. Details of forest land proposed to be diverted

- B-2.1 Details of Divisions involved

Details of Divisions involved			
S.no	Division Name	Forest Land(ha.)	Non-Forest Land(ha.)
1.	Gurdaspur	0.0068	0.253
Total		0.0068	0.253

- B-2.2 Details of Districts involved

District wise breakup			
S.no	District Name	Forest Land(ha.)	Non-Forest Land(ha.)
1.	Gurdaspur	0.0068	0.253
Total		0.0068	0.253

- B-2.3 Village wise breakup




Villages wise breakup			
S.no	Village	Forest Land(ha.)	Non-Forest Land(ha.)
1	PASWAL	0.0068	0.253
Total		0.0068	0.253

- B-2.4 Component wise breakup


Component wise breakup			
S.no	Component	Forest Land(ha.)	Non-Forest Land(ha.)
1	PROJECT SITE	0	0.253
2	DIVERTED FOREST AREA FOR APPROACH TO SITE	0.0048	0
3	DIVERTED FOREST AREA OF CURVE FOR APPROACH TO SIT	0.002	0
Total		0.0068	0.253


JARNAIL SINGH
 P.F.S
 Divisional Forest Officer
 Gurdaspur Forest Division
 Gurdaspur

C. Maps of forest land proposed to be diverted

Division 1. : Gurdaspur		
(i). Area of forest land proposed to be diverted(in ha.) : 0.0068		
(ii). Nature of the Project: Linear		
(b). No. of Segments : One		
Segment wise details		
Segments	Segment Area(in ha.)	Kml File of Segments (To view KML file on google the same may be downloaded and then open if in google earth install in your computer).
1.	0.0068	 View File
(iii). Copy of Survey of India Toposheet Indicating boundary of forest land proposed to be diverted: 		
(iv). Scanned copy of the Geo-referenced map of the forest land proposed to be diverted prepared by using GPS or Total Station: 		

D. Justification for locating the Project in forest land and details of alternatives examined:

- (i). Copy of note containing justification for locating the Project in forest land: 
- (ii). Whether a copy of map indicating location of alternative examine is required to be provided:
No
- (a). Reason for not providing such map: NIL

E. Employment likely to be generated


- (i). Whether the Project is likely to generate employment?: Yes
- (ii). Permanent/Regular Employment(Number of persons): 10
- (iii). Temporary Employment(Number of person-days): 8

F. Displacement of People due to the Project, if any

- (i). Whether Project involves displacement?: No

G. Details of Cost-Benefit analysis for the Project

- (i). Whether the Project requires Cost-Benefit analysis?: No


JAPRAAIL SINGH
RPS
 District Forest Officer
 Gurdaspur Forest Division
 Gurdaspur

H. Status of Environmental Clearance

(i). Whether the Project requires Clearance under the Environment (Protection) Act 1986 ? : No

I. Status of Wildlife Clearance

(i). Whether the Project or a part thereof is located in any Protected Area or their Eco sensitive zone? : No

J. Applicability of special provisions governing Scheduled Areas

(i). Whether the Project or a part thereof is located in a Scheduled Area? : No

K. Status of settlement of rights under the Forest Rights Act, 2006 on the forest land proposed to be diverted

(i). Whether the process for settlement of Rights under the Forest Rights Acts 2006 on the forest land proposed to be diverted has been completed? : No










L. Details of land identified for Compensatory Afforestation

(i). Whether non-forest or Revenue forest land is required to be provided by User Agency?: Not Applicable

(ii). Whether the area of non-forest land or Revenue forest land required to be provided by User Agency for raising Compensatory Afforestation is less than area of forest land proposed to be diverted ? : Not Applicable

(iii) . Reason for not providing Non-Forest Land: Not Applicable

Additional information Details

Documents		
S.No	Documents	Remarks
1		ALL UNDERTAKINGS
2		DC LETTER
3		CLU
4		ID PROOF
5		PWD NOC
6		PWD APPROVED LAYOUT PLAN
7		PWD NOC TRANSLATION
8		JAMABANDI
9		JAMABANDI TRANSLATION


JARNAIL SINGH
 PFS
 Divisional Forest Officer
 Gurdaspur Forest Division
 Gurdaspur

