

Full Title of the Project: Diversion of 0.09252 hac. (instead of 0.0095 hac.) of forest land for approach access to the proposed retail outlet of Indian Oil Corporation Ltd. on Gurgaon- Jhajjar Road KM 10-11 L/side at village Budhera, under Forest Division & Distt. Gurugram.

File No. : FP/HR/Approach/149814/2021

Date of Proposal: -----

CHECK LIST SERIAL NUMBER: -07

STATEMENT SHOWING DETAILS OF FOREST AREA PROPOSED FOR DIVERSION

Sr. No	District	Division	Range/Tehsil/Village	Khasra/Survey or Compartment Number of KM Stone	Forest Area proposed for Diversion (Ha.)	Legal Status of Forest Area	Remarks
1	2	3	4	5	6	7	8
1	Gurugram	Gurugram	Range: Gurugram	Gurgaon-Jhajjar Road Km. 10-11 L/side GPS Reading N 28.47247 E 76.932874	0.09252 hac.	Protected Forest	


Divisional Forests Officer
Gurugram

Dated: - 24/05/2022

Place: - Gurugram

65

Full Title of the Project: Diversion of 0.09252 hac. (instead of 0.0095 hac.) of forest land for approach access to the proposed retail outlet of Indian Oil Corporation Ltd. on Gurgaon-Jhajjar Road KM 10-11 L/side at village Budhera, under Forest Division & Distt. Gurugram.

File No. : FP/HR/Approach/149814/2021
Date of Proposal: -----

CHECK LIST SERIAL NUMBER: - 17

LOCATION MAP

Location Map of Degraded Forest Area identified for Compensatory Afforestation in lieu of proposal for diversion of **0.09252 hac** of forest land for approach access to the proposed retail outlet of Indian Oil Corporation Ltd. on Gurgaon-Jhajjar Road KM 10-11 L/side at village Budhera, Under Forest Division and Distt. Gurugram..


Tehsil: - Gurugram
Forest Division:-Gurugram
Block No. /Compt No. /Survey No.:
Area to be afforested:-

District: - Gurugram
Forest Range: -Gurugram
Bandhwari Sec 4&5 of 1900
185 plants will be planted.

Map attached for Compensatory Afforestation

Date.....24/05/22

Place: Gurugram


Divisional Forest Officer
Gurugram
Dividing Forest Officers
Gurugram

77


Full Title of the Project: Diversion of 0.09252 hac. (instead of 0.0095 hac.) of forest land for approach access to the proposed retail outlet of Indian Oil Corporation Ltd. on Gurgaon-Jhajjar Road KM 10-11 L/side at village Budhera, under Forest Division & Distt. Gurugram.

File No. : FP/HR/Approach/149814/2021
Date of Proposal: -----

CHECK LIST SERIAL NUMBER: 19

Certificate from the DFO that non-forest land selected for compensatory Afforestation

This is to certify that **185 Plants** will be planted in **Bandhwari Section 4 & 5** of PLPA 1900 in District Gurugram. The land identified for Compensatory Afforestation is Forest by the order of **Hon'ble Supreme Court.**


Divisional Forests Officer
Gurugram 23/05/2022
Gurugram

Dated... 24/05/2022

Place: - Gurugram


Full Title of the Project: Diversion of 0.09252 hac. (instead of 0.0095 hac.) of forest land for approach access to the proposed retail outlet of Indian Oil Corporation Ltd. on Gurgaon-Jhajjar Road KM 10-11 L/side at village Budhera, under Forest Division & Distt. Gurugram.

File No. : FP/HR/Approach/149814/2021
Date of Proposal: -----

CHECK LIST SERIAL NUMBER: - 34(b)

Site Selection Certificate

The site of the Petrol Pump is on Gurgaon-Jhajjar Road km. 10-11 L/side, at Village Budhera, Tehsil Harsaru Under forest Division and Distt. Gurugram. There is four other petrol pumps in circumference of 5 km of this proposed retail outlet.


Divisional Forests Officer
Gurugram
Divisional Forest Officers
Gurugram

Dated... 24/05/2022
Place: - Gurugram