

Full Title of the Project: **Up gradation of road in front of ACL Factory situated at Bir-Plassi Nalagarh Kms 0/00 to 2/300 Tehsil Nalagarh District Solan, HP.**

File No. FP/HP/ FP/HP/Road/114837/2020


Date of Proposal: 17/12/2020

CHECK LIST SERIAL NUMBER-17


STATEMENT SHOWING LOCATION MAP:

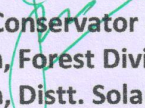
Location map of the forest area **3.22 hectare** of **DPF Bir Plassi C-3** of Mauza Bir Plassi, Khasra No. **120 (H.B 101)**, Tehsil Nalagarh District Solan, HP; identified for Compensatory Afforestation in lieu of proposal for diversion of **1.61 ha** forest land.

Sr.No.	District	Division	Range/ Tehsil/ Village	Khasra/Survey or Compartment number of Km Stone			Forest Area propose d for Diversio n (ha.)	Legal status of Forest Area	Remarks
1	2	3	4	5			6	7	8
				Khasa. Nos	Survey	Compt. No.			
1	Solan	Nalagarh	Nalagarh/ Nalagarh/ Bir Plassi	120	53-A/12	C-3	3.22	HP Forest Deptt./DPF	-



Forest Area taken for Compensatory Afforestation: 3.22 hectare


Range Forest Officer,
Nalagarh, Forest Range
Baddi, Distt. Solan, HP.


Deputy Conservator of Forests
Nalagarh, Forest Division
Nalagarh, Distt. Solan, HP.