

# JOINT INSPECTION REPORT


As per the direction joint inspection of the land proposed for construction of road from Ledung Turning to Barchangay village was conducted by the undersigned officials and following observations were made:


Sl. No.	Plot No. as per 1950-52 land records	Plot No. as per 1978-80 land records	Status of land as per 1950-52 land records	Status of land as per 1979-80 land records	Area
1	Part of 970	Part of 2108	Govt. Khasmal	Govt. Khasmal	0.0111 ha /0.0274 ac
2	Part of 1039	Part of 2102/2732	Pvt. Land of Jai Bahadur	Pvt. Land of Lal Bahadur Chettri	0.1858 ha /0.4591 ac
3	Part of 1092	Part of 2103	Govt. Khasmal	Govt. Khasmal	0.0494 ha/0.1220 ac
4	Part of 1092	Part of 2096/2736	Pvt. Land of Nar Bahadur Rai	Pvt. Land of Jai Bahadur Nepal	0.0716 ha /0.1769 ac
5	Part of 1091	Part of 2096/2737	Pvt. Land of Nar Bahadur Rai	Pvt. Land of Tika Ram	0.1360 ha /0.3360 ac
6	Part of 1092	Part of 2067	Govt. Khasmal	Vir (Khasmal)	0.1088 ha/0.2688 ac
7	Part of 1093	Part of 2065	Pvt. Land of Dhan Lal Rai	Recorded in Culture Deptt.	0.1237 ha /0.3056 ac
8	Part of 1093	Part of 2060/2913	Pvt. Land of Dhan Lal Rai	Pvt. Land of Purna Bahadur Rai	0.1360 ha /0.3360 ac
9	Part of 1093	Part of 2060/2921	Pvt. Land of Dhan Lal Rai	Pvt. Land of Jagat Bahadur Rai	0.0743 ha /0.1835 ac
10	Part of 1093	Part of 2059/2920	Pvt. Land of Dhan Lal Rai	Pvt. Land of Jagat Bahadur Rai	0.0542 ha /0.1338 ac
11	Part of 1092	Part of 2058	Govt. Khasmal	Govt. Khasmal	0.2059 ha/0.5088 ac

The report is submitted for further n.a.


  
Block Officer  
Survey & Demarcation  
**BLOCK OFFICER**  
Survey & Demarcation Division  
Deorali, Gangtok

  
Asst. Surveyor  
Survey & Demarcation  
**P. P. Sharma**  
Asst. Surveyor  
Survey & Demarcation Division  
Forest, Env. Wildlife Managt. Div.

  
Asst. Revenue  
LRDMD, Sang Circle

  
Revenue Surveyor  
LRDMD, Sang Circle

  
Assistant Engineer  
PWD (R&B), Singtam

  
Junior Engineer  
PWD (R&B), Singtam


  
Range Officer  
Singtam (T) Range  
**MINU K. RABEL**  
Range Officer (Territorial)  
Singtam Range  
Deptt. of Forest ENV & W/L Managt  
Govt. of Sikkim

  
Block Officer  
Singtam (T) Range  
**Block Officer**  
Singtam (T) Block

Encl:

- 1 Cadastral maps of 1950-52 and 1978-80 land records.

  
**J. S. LEPCHA**  
Assistant Conservator of Forest  
East (T) Division, Gangtok

  
**N. Jaswant (I.E.S.)**  
Divisional Forest Officer  
East (T) Division  
FEWMD

# FORMAT OF JOINT INSPECTION REPORT FOR FOREST CONSERVATION ACT 1980

## JOINT INSPECTION REPORT

- |  |  |
|--|--|
| 1. Name of the project :   | Construction of approach road from Ledung Turning to Barchangay village-Km. 1 <sup>st</sup> in East Sikkim.  |
| 2. A brief of project :  | The project is related to Construction of approach road from Ledung to Barchangay, Song Block under Singtam (T) Range.                                     |
| 3. Date of Joint survey :  | 01.04.2017   |
| 4. Participants : Name   | 1. Manzil Kharel, Range Officer, Singtam (T) Range.  |
| Designation  | 2. Tilhang Subba, B.O. (T) Singtam   |
|  | 3. Ashish Gurung, B.O. Survey & Demarcation FEWMD  |
|  | 4. Santosh Sharma, A.E. PWD, Singtam   |
|  | 5. Sangita Chettri, J.E. PWD, Singtam  |
|  | 6. Mahendra Subba, Revenue Surveyor, Land Revenue Department.  |
| Department   | Forest Env. & W.L. Mgt. Department/PWD,/Land Revenue & D.M. Deptt.   |
| 5. Details of land (in Ha)   |  |
| Private land   |  |
| Forest land  |  |
| Total land involved:   |  |
| 6. Legal status of Forest land :   |  |
| Gaucharan  |  |
| Khasmal  | Khasmal 0.3752 hacs.   |
| Reserve forest   |  |
| 7. Legal Status of Private land as per 1951-52 record.(Details of private land to be attested and attested copy of Cadastral map): | 0.6579 hac. of land falls within private land and 0.1237 hac. of land is recorded as the land of Culture Department as per land revenue record of 1979-80. |

8. Item wise breakup of Forest land required :

Part of Plot No.2108= 0.0111 ha. Govt. Khasmal  
Part of Plot No.2103= 0.0494 ha. Govt. Khasmal  
Part of Plot No. 2067= 0.1088 ha. Govt. Khasmal (Vir)  
Part of Plot No.2058= 0.2059 ha. Govt. Khasmal  
Total = 0.3752 ha.

9. Whether any National Park, Wildlife Sanctuary involved or not :- No

10. Type of Vegetation : Top Canopy, Middle Canopy, Ground Flora : - Middle Canopy

11. Density of crops (in %) : 4%

12. No. of felling of trees/poles and forest produce involved or not, if yes indicate details of plot etc. NIL

13. Topography of project area, soil type forest are :- Black/ clayee

14. Brief observation of inspection team :  
As per the observation the approach road is required, however there is no involvement of crops/trees, so there is no damage to the environment.

15. Sketch map of proposed project area showing details alignments :- Enclosed herewith

16. Enumeration list of trees/poles/shrubs and medicinal herbs etc. : No trees/poles are involved within the alignment.

17. Any other aspect related to project and Forest area : -No-

Santosh Sharma,  
A.E. PWD, Singtam

Sangita Chettri,  
J.E. PWD, Singtam

Mahendra Subba,  
Revenue Surveyor, LRMD, Song

Ashish Gurung  
S & D, FEWMMD

T.H. Subba  
Block Officer  
B.O.(T) Singtam

Manzil Kharel  
Singtam (T) Range.

MANZIL KHAREL  
Range Officer (Territorial)  
Singtam Range

Deptt. of Forest ENV & W/L Manage  
Govt. of Sikkim

N. Jaswant (T.F.S.)  
Divisional Forest Officer  
East (T) Division  
FEWMMD

J. S. JERCHA  
Assistant Conservator of Forests  
East (T) Division, Gangtok