

**Title of the Project:** For laying of underground OFC by Jio digital fibre private limited, ground floor, Reliance House RK 4 Square, Building No. 4, DLF Cyber city, Phase it, Gurugram, Haryana 12202, from Saw mill towards Nirankari Bhawan towards Valmiki chowk upto Blood band (335 meters) on Guru Gobind Singh Marg in Sirsa City, tehsil & Distt. Sirsa Haryana.

**File No.:** FP/HR/OFC/142408/2021

**Date of Proposal:** 20/05/2021

### CHECK LIST SERIAL NUMBER-07

#### STATEMENT SHOWING DETAILS OF FOREST AREA PROPOSED FOR DIVERSION

Sr. No.	Distt.	Division	Range/ Tehsil/ Village	Khasra/Survey or Compartment Number of Km. Stone	Forest Area proposed for Diversion (Ha.)	Legal status of Forest Area	Latitude	Longitude
1	2	3	4	5	6	7	8	9
1	Sirsa	Sirsa	Sirsa/ Sirsa/ Sirsa	For laying of underground OFC by Jio digital fibre private limited, ground floor, Reliance House RK 4 Square, Building No. 4, DLF Cyber city, Phase it, Gurugram, Haryana 12202, from Saw mill towards Nirankari Bhawan towards Valmiki chowk upto Blood band (335 meters) on Guru Gobind Singh Marg in Sirsa City, tehsil & Distt. Sirsa Haryana.	0.0151 ha	PF	29°53'49.9" N	75°01'95.6"E

Place: Sirsa

Date:

Signature

Name:

Office Seal

Ram Kumar Jangra, H.F.S

Divisional Forest Officer.  
SIRSA



DIGITAL  
LIFE

**FULL TITLE OF THE PROJECT:** DIVERSION OF 0.0151 HECTARE (335 METERS) FOREST LAND FOR LAYING OF UNDERGROUND OFC BY JIO DIGITAL FIBRE PRIVATE LIMITED, GROUND FLOOR, RELIANCE HOUSE RK4 SQUARE, BUILDING NO 4, DLF CYBER CITY, PHASE II, GURGRAM, HARYANA 12202, FROM SAW MILL TOWARDS NIRANKARI BHAWAN TOWARDS VALMIKI CHOWK UPTO BLOOD BANK (335 METERS) ON GURU GOBIND SINGH MARG IN SIRSA CITY, TEHSIL & DISTRICT, SIRSA HARYANA.

TOTAL LENGTH OF ROUTE IS 335 METERS (0.0151HECTARE) IN FOREST DIVISION, SIRSA, HARYANA

FILE NO. : FP/HR/OFC/142408/2021

DATED 20.05.2021


**CHECK LIST SERIAL NUMBER:-08**  
**STATEMENT SHOWING DETAILS OF NON-FOREST AREA**  
**INVOLVED IN THE PROPOSAL**

Sr. No	District	Division	Range/ Tehsil/ Village	Khasra/Survey/or Compartment No of Km Stone	Non -Forest Area Proposed for Diversion (HA.)	Present Land Use	Re ma rks
1	Sirsa	Sirsa	Sirsa	GURU GOBIND SINGH ROAD. FROM SAW MILL TO BLOOD BANK VIA VALMIKI CHOWK	NIL	0.0151	

Detail of Calculation	
Components	In Meter
Length	335
Width	0.45
Square Meters (Length X Width) (approx.)	151
Total Hectare (Square Meters/10 K)	0.0151

Place: - Mohali

Date: \_\_\_\_\_

  
Signature of User Agency  
Authorized Signatory

c/s  
Ram Kumar Jangra, H.F.S

Divisional Forest Officer,  
SIRSA



DIGITAL  
LIFE

**FULL TITLE OF THE PROJECT:** DIVERSION OF 0.0151 HECTARE (335 METERS) FOREST LAND FOR LAYING OF UNDERGROUND OFC BY JIO DIGITAL FIBRE PRIVATE LIMITED, GROUND FLOOR, RELIANCE HOUSE RK4 SQUARE, BUILDING NO 4, DLF CYBER CITY, PHASE II, GURGRAM, HARYANA 12202, FROM SAW MILL TOWARDS NIRANKARI BHAWAN TOWARDS VALMIKI CHOWK UPTO BLOOD BANK (335 METERS) ON GURU GOBIND SINGH MARG IN SIRSA CITY, TEHSIL & DISTRICT, SIRSA HARYANA.

TOTAL LENGTH OF ROUTE IS 335 METERS (0.0151HECTARE) IN FOREST DIVISION, SIRSA, HARYANA

FILE NO. : FP/HR/OFC/142408/2021

DATED 20.05.2021

### **CHECK LIST SERIAL NO 10**

### **JUSTIFICATION FOR LOCATING PROJECT IN FOREST AREA**

Most suitable location for laying Optical Cable Fibre by Jio Digital Fibre Private Limited, Ground Floor, Reliance House, Rk4 Square, Building No 4, Building No 4, Cyber city, Phase – II, Gurgram, from Saw Mill towards Nirankari Bhawan towards Valmiki Chowk upto Blood Bank (335 meters) on Guru Gobind Singh Marg in Sirsa City, Tehsil & District, Sirsa Haryana.

Total length of route is 335 meters (0.0151hectare) in Forest Division, Sirsa, Haryana

Place ... Mohali

Date \_\_\_\_\_

Signature of User Agency  
Authorized Signatory

C/S  
Ram Kumar Jangra, H.F.S  
Divisional Forest Officer.  
SIRSA

**Jio Digital Fibre Private Limited:** CIN U64200GJ2018PTC105652

Registered Office: Office - 101, Saffron, Nr. Centre Point, Panchwati 5 Rasta, Ambawadi, Ahmedabad-380006, Gujarat, India.  
Tel no: 079-35600100



FULL TITLE OF THE PROJECT: DIVERSION OF 0.0151 HECTARE (335 METERS) FOREST LAND FOR LAYING OF UNDERGROUND OFC BY JIO DIGITAL FIBRE PRIVATE LIMITED, GROUND FLOOR, RELIANCE HOUSE RK4 SQUARE, BUILDING NO 4, DLF CYBER CITY, PHASE II, GURGRAM, HARYANA 12202, FROM SAW MILL TOWARDS NIRANKARI BHAWAN TOWARDS VALMIKI CHOWK UPTO BLOOD BANK (335 METERS) ON GURU GOBIND SINGH MARG IN SIRSA CITY, TEHSIL & DISTRICT, SIRSA HARYANA.

TOTAL LENGTH OF ROUTE IS 335 METERS (0.0151HECTARE) IN FOREST DIVISION, SIRSA, HARYANA

FILE NO. : FP/HR/OFC/142408/2021

DATED 20.05.2021

**CHECK LIST SERIAL NUMBER:-11**  
**CERTIFICATE FOR MINIMUM USE OF FOREST LAND**

This is to certify that the forest area involved in the proposed is unavoidable and barest minimum forest area i.e. 0.0151 Hectare (335 meters) which is proposed for diversion.

Place ... Mohali

Date \_\_\_\_\_

Signature of User Agency  
Authorized Signatory

cls

Ram Kumar Jangra, H.FS

Divisional Forest Officer.

SIRSA



**FULL TITLE OF THE PROJECT:** DIVERSION OF 0.0151 HECTARE (335 METERS) FOREST LAND FOR LAYING OF UNDERGROUND OFC BY JIO DIGITAL FIBRE PRIVATE LIMITED, GROUND FLOOR, RELIANCE HOUSE RK4 SQUARE, BUILDING NO 4, DLF CYBER CITY, PHASE II, GURGRAM, HARYANA 12202, FROM SAW MILL TOWARDS NIRANKARI BHAWAN TOWARDS VALMIKI CHOWK UPTO BLOOD BANK (335 METERS) ON GURU GOBIND SINGH MARG IN SIRSA CITY, TEHSIL & DISTRICT, SIRSA HARYANA.

TOTAL LENGTH OF ROUTE IS 335 METERS (0.0151HECTARE) IN FOREST DIVISION, SIRSA, HARYANA

FILE NO. : FP/HR/OFC/142408/2021

DATED 20.05.2021

**CHECK LIST SERIAL NUMBER:-12**  
**UNDERTAKING FOR PAYMENT OF COST OF COMPENSATORY AFFORESTATION**

We, Jio Digital Fibre Private Limited, hereby, undertake that no trees are affected in this project under the notified forest land. In such cases as per environment & forest ministry circular No. 9-1263/2001 - RCC/Vol-II/3570, dated 31-12-2004, compensatory a forestation is not required.

Place ... Mohali

Date \_\_\_\_\_

Signature of User Agency  
Authorized Signatory

cks

Ram Kumar Jangra, H.F.S

Divisional Forest Officer,

SIRSA





**FULL TITLE OF THE PROJECT:** DIVERSION OF 0.0151 HECTARE (335 METERS) FOREST LAND FOR LAYING OF UNDERGROUND OFC BY JIO DIGITAL FIBRE PRIVATE LIMITED, GROUND FLOOR, RELIANCE HOUSE RK4 SQUARE, BUILDING NO 4, DLF CYBER CITY, PHASE II, GURGRAM, HARYANA 12202, FROM SAW MILL TOWARDS NIRANKARI BHAWAN TOWARDS VALMIKI CHOWK UPTO BLOOD BANK (335 METERS) ON GURU GOBIND SINGH MARG IN SIRSA CITY, TEHSIL & DISTRICT, SIRSA HARYANA.

TOTAL LENGTH OF ROUTE IS 335 METERS (0.0151HECTARE) IN FOREST DIVISION, SIRSA, HARYANA

FILE NO. : FP/HR/OFC/142408/2021

DATED 20.05.2021

**CHECK LIST SERIAL NUMBER:-13**

**UNDERTAKING FOR PAYMENT OF NET PRESENT VALUE OF FOREST AREA**

This is to certify that we, Jio Digital Fibre Private Limited, have applied for diversion of 0.0151 Hectare of forest area from Saw Mill towards Nirankari Bhawan towards Valmiki Chowk upto Blood Bank (335 meters) on Guru Gobind Singh Marg in Sirsa City, Tehsil & District, Sirsa Haryana.

Total length of route is 335 meters (0.0151hectare) in Forest Division, Sirsa, Haryana

Reference is invited to the Government of India guidelines, contained its letter F. No 5\_3/2007\_FC dated 5th February 2009, exempting payment of NPV for underground laying of optical fibre cables (OFC) if the area does not form part of a national park / sanctuary and no falling of trees is involved. As such NPV is not payable in the present case.

However, if subsequently any clarification(s) is issued by the Central Government to the contrary, we undertake to make such payment on issue of a demand note by the competent authority.

Place.....Mohali

Date \_\_\_\_\_

Signature of User Agency  
Authorized Signatory

c/s  
Ranj Kumar Jangra, H.F.S  
Divisional Forest Officer,  
SIRSA



DIGITAL  
LIFE

**FULL TITLE OF THE PROJECT:** DIVERSION OF 0.0151 HECTARE (335 METERS) FOREST LAND FOR LAYING OF UNDERGROUND OFC BY JIO DIGITAL FIBRE PRIVATE LIMITED, GROUND FLOOR, RELIANCE HOUSE RK4 SQUARE, BUILDING NO 4, DLF CYBER CITY, PHASE II, GURGRAM, HARYANA 12202, FROM SAW MILL TOWARDS NIRANKARI BHAWAN TOWARDS VALMIKI CHOWK UPTO BLOOD BANK (335 METERS) ON GURU GOBIND SINGH MARG IN SIRSA CITY, TEHSIL & DISTRICT, SIRSA HARYANA.

TOTAL LENGTH OF ROUTE IS 335 METERS (0.0151HECTARE) IN FOREST DIVISION, SIRSA, HARYANA

FILE NO. : FP/HR/OFC/142408/2021

DATED 20.05.2021

**CHECK LIST SERIAL NUMBER:-24**  
**UNDERTAKING FOR ADDITIONAL AMOUNT OF NPV OF FOREST AREA**

This is to certify that we, Jio Digital Fibre Private Limited, have applied for diversion of 0.0151 Hectare of forest area from Saw Mill towards Nirankari Bhawan towards Valmiki Chowk upto Blood Bank (335 meters) on Guru Gobind Singh Marg in Sirsa City, Tehsil & District, Sirsa Haryana.

Total length of route is 335 meters (0.0151hectare) in Forest Division, Sirsa, Haryana

Reference is invited to the Government of India guidelines, contained its letter F. No 5\_3/2007\_FC dated 5th February 2009, exempting payment of NPV for underground laying of optical fibre cables (OFC) if the area does not form part of a national park / sanctuary and no falling of trees is involved. As such NPV is not payable in the present case.

However, if subsequently any clarification(s) is issued by the Central Government to the contrary, we undertake to make such payment on issue of a demand note by the competent authority.

Place...

Mohali Date \_\_\_\_\_

Signature of User Agency  
Authorized Signatory

Ram Kumar Jangra, H.F.S

Divisional Forest Officer.

SIRSA

**Title of the Project:** For laying of underground OFC by Jio digital fibre private limited, ground floor, Reliance House RK 4 Square, Building No. 4, DLF Cyber city, Phase II, Gurugram, Haryana 12202, from Saw mill towards Nirankari Bhawan towards Valmiki chowk upto Blood band (335 meters) on Guru Gobind Singh Marg in Sirsa City, tehsil & Distt. Sirsa Haryana.

**File No.:** FP/HR/OFC/142408/2021

**Date of Proposal:** 20/05/2021

### **CHECK LIST SERIAL NUMBER: 16**

**SITE INSPECTION REPORT NOT BELOW THE RANK OF DCF/DFO**  
(For the Forest land to be diverted under FCA)

A proposal has been received by this office from JIO digital fibre private limited, ground floor, Reliance house RK4 square, building no. 4, DLF cyber city, phase II, Gurugram, Haryana 12202 for diversion (under FCA-1980) of 0.0151 ha. of forest land. The project envisages use of forest land from Saw mill towards Nirankari Bhawan towards Valmiki chowk upto Blood band (335 meters) on Guru Gobind Singh Marg in Sirsa City, tehsil & Distt. Sirsa Haryana.

- 1 The site inspection of the land involved in the proposal has been done by me on 17-11-2021.
- 2 On inspection of the site, it is found that the land required by the user agency is a forest area measuring 0.0151 ha.
- 3 The requirement of forest land as proposed by the user agency in Col. 2 of part-I is unavoidable and is barest minimum required for the project.
- 4 Whether any rare/ endangered/ unique species of flora and fauna found in the area. If so, the details thereof.- No
- 5 Whether any protected archaeological/ heritage site/ defense establishment or any other important monument is located in the area. If so, the details thereof with NOC from the competent authority. – No
- 6 (a) **The user agency has not violated the provisions of Forest (Conservation) Act, 1980 and no work has been started without proper sanction. ✓**  
(b) It has been found that the user agency has violated the provisions of the Forest (Conservation) Act, 1980 and Indian Forest Act, 1927. A detailed report as per para 1.9 of Chapter 1, Part C of Hand-book of Forest (Conservation) Act, 1980 is attached. X

Recommended in public interest for acceptance or otherwise of the proposal.

Place: Sirsa

Date:

Signature

Name:

Office Seal

Ram Kumar Jangra, H.F.S

Divisional Forest Officer.  
SIRSA



10.51-2011- CS-III  
Government of India  
Ministry of Communications & IT  
Department of Telecommunications  
Sanchar Bhavan, 20 - Ashoka Road  
New Delhi - 110001

Dated: 23.06.2011

To


M/s INFOTEL BROADBAND SERVICES LIMITED  
C-157, PHASE-VII, INDUSTRIAL AREA,  
MOHALI-160055, PUNJAB

Subject: Registration Certificate for Infrastructure Provider Category-I (IP-I)

Please find enclosed herewith the Registration Certificate No. 370 / 2011 dated 23.06.2011 issued to M/s INFOTEL BROADBAND SERVICES LIMITED.

The following points should be noted for strict compliance by IP-I Provider:

- (i) The scope of IP-I provider is limited to establish and maintain assets such as Dark Fibres, Right of Way, Duct Space and Tower for the purpose to grant on lease/rent/sale basis only to the licensed Telecom Service Providers licensed under Section - 4 of Indian Telegraph Act, 1885, on mutually agreed terms and conditions.
- (ii) The IP-I provider has to submit to DoT a copy of agreement entered into with the licensed Telecom Service Providers within 15 days of signing such agreement.
- (iii) Any breach of the terms and conditions given in the enclosed Registration Certificate will lead to cancellation of the registration without any further notice.

  
23.06.2011  
(S.K. Singh)  
Section Officer (CS-III)







R<sub>2</sub>, 500%

## POWER OF ATTORNEY

NOW KNOW YE ALL AND THESE PRESENTS WITNESSETH THAT, we JIO DIGITAL FIBRE PRIVATE LIMITED, a Company incorporated under the Companies Act, having its Registered Office at 101, Saffron, Near Centre Point, Panchwati 5 Rasta, Ambawadi, Ahmedabad-380006, Gujarat, India and local office at Reliance Corporate Park, Ghansoli, Navi Mumbai - 400 701 (hereinafter called the "COMPANY"), doth hereby nominate, constitute and appoint, SHRI CHITRAM GAJENDRA (hereinafter for brevity's sake called the 'ATTORNEY') being the true and lawful Attorney for and on behalf of the Company and to do all or any of the following acts or deeds for and or on behalf of the Company for setting up of telecommunication network consisting of pan India Optic Fiber Cable (OFC) network along with Company ILA and eNodeB Mast Stations, Aggregation nodes and other infrastructure facilities to be set up by the Company in the State of Haryana.

1. To sign and execute agreements, applications, correspondences, undertakings, declarations or any other documents or writings for obtaining permission, clearances for Right of Way, establishment of underground telegraph infrastructure, ducts, Optical Fibre Cable, poles for aerial cabling or any other telecommunication facilities as may be required from time to time;



For The Kapoi Co-operative Bank Ltd

Authorized Signatory

The Kippel Co-operative Bank and  
 Robinsons Branch, 1921.  
 Pocket & Road.  
 Kippel Bank Building,  
 Robinsons, Malacca Road.  
 D-5174V, c. 1951/03/25-1951/4

41221 80847  
198446

JUL 15 2020

00005001-P85504

12.04

PROVIDED THAT this Power of Attorney shall be deemed to have commenced with effect from the date of execution of these presents and shall cease to have effect on 31<sup>st</sup> July 2021 or on the date on which the Attorney ceases to be associated with the Company, whichever is earlier and the lawful acts, deeds and things done by the said Constituted Attorney during this period are valid and binding on the Company.

IN WITNESS WHEREOF the Company has caused its Common Seal to be hereinto affixed at Mumbai on this 13<sup>th</sup> day of July, 2020.

THE COMMON SEAL of the abovesaid  
JIO DIGITAL FIBRE PRIVATE LIMITED  
has hereunto been affixed pursuant to a  
Resolution of the Board of Directors passed on  
the 15<sup>th</sup> day of May 2019 in the  
presence of Smt. V. Merchant, who in token  
whereof has set his signature hereto in the  
presence of:

Before me,



BEFORE ME

*[Signature]* 13/7/2020

NOTARY  
MAHARASHTRA STATE  
S.No. 100587

TOLAT & CO.  
MISS. REKHA A. TOLAT, ADVOCATE  
Yusuf Building, 1st Floor, Shop No. 1,  
Ground Floor-45, M. G. Road  
Mumbai - 400 001.

I accept this as my Attorney:



(Chitram Gajendran)

Witness:

Name : AMIT SHARMA

Signature

*[Signature]*





46

BEFORE THE ADJUDICATING AUTHORITY  
NATIONAL COMPANY LAW TRIBUNAL  
AHMEDABAD BENCH  
AHMEDABAD

CP(CAA) No. 13/NCLT/AHM/2019 IN  
CA(CAA) No. 10/NCLT/AHM/2019

Coram: Hon'ble Ms. MANORAMA KUMARI, MEMBER JUDICIAL

ATTENDANCE-CUM-ORDER SHEET OF THE HEARING OF AHMEDABAD  
BENCH OF THE NATIONAL COMPANY LAW TRIBUNAL ON 20.03.2019

Name of the Company:

Reliance Jio Infocomm Ltd.  
Jio Digital Fibre Pvt. Ltd.  
Reliance Jio Infratel Pvt. Ltd.

Section of the Companies Act:  
2013

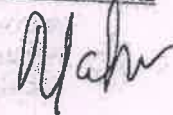
Section 230-232 of the Companies Act,

S.NO.	NAME (CAPITAL LETTERS)	DESIGNATION	REPRESENTATION	SIGNATURE
-------	------------------------	-------------	----------------	-----------

1. RAVI PAKWA

ADV

Per




2. ilb

Thakkar and Pakwa

ORDER

The petitioner is represented through their respective Learned Counsel(s).

The Order is pronounced in the open court, vide separate sheet

  
MANORAMA KUMARI  
MEMBER JUDICIAL

Dated this the 20th day of March, 2019.





हरियाणा HARYANA

08AA 985229

**UNDERTAKING BY USER AGENCY**

We JIO DIGITAL FIBRE PRIVATE LIMITED having its Circle Office at B-93, Industrial Area Phase – 8 Mohali- 160071, Punjab and Registered Office at 101, saffron Nr. Centre Point, Panchwati 5 Rasta, Ambawadi, Ahmedabad – 380006, Gujrat, India intend to lay underground Optical Fibre Cable in various Cities & Districts of Haryana State. Haryana.

We have moved an Application to Forest Department thru [www.Parivesh.nic.in](http://www.Parivesh.nic.in) for seeking Forest/environmental clearance for permission from the Competent Authority Forest Department Haryana. In this regards we hereby undertake the following:

1. That User Agency/Applicant have already applied or applying an application(s) to other/concerned Government Agency/Agencies.
2. That User Agency/Applicant will obtained the permission from other/concerned Government Department within 30 days as per Forest Notification issued by your Department vide no NT/Guideline/4121-41 dated 01.03.2017
3. And if there is any delay beyond 30 days than User Agency/Application shall be responsible for that/further delay.



(Authorized Signatory)





**कार्यालय**  
**प्रधान मुख्य वन संरक्षक, हरियाणा,**  
**वन विभाग, हरियाणा सरकार,**

सी-18, वन भवन, सेक्टर 8, पंचकुला, हरियाणा/फैक्स +91 172 2563888, 2563881, E-mail: [offcpanchkula@gmail.com](mailto:offcpanchkula@gmail.com)

क्रमांक: NT/Guideline/4142-47 दिनांक: 1-03-2017

सेवा में

सर्व व० म० अ० (क्षेत्रीय)।

**विषय:** Submission of NOCs issued from PWD(B&R)/NHAI & Other Govt. Departments while uploading online proposal for diversion of forest land for laying of underground OFC/Drinking water supply pipe line/Telephone line/Electric Cable

उपरोक्त विषय के बारे में वन संरक्षण अधिनियम 1980 के तहत मूगिंगल ओ०एफ०सी०/पीने का पानी वितरण हेतु पाईप लाइन/टेलीफोन लाइन/इलेक्ट्रिक कैंबल डालने के केसों में त्वरित कार्यवाही करने के लिए यह निर्णय लिया गया है कि इस प्रकार के केसों में ऑनलाईन आवेदन करते समय यदि सम्बन्धित प्रयोक्ता एजेंन्सी के पास अन्य विभागों (PWD (B&R)/ NHAI/Irrigation/Railway etc.) का एन०ओ०सी० न हो तो वे ऑनलाईन आवेदन करते समय ही इस बाबत अप्रडरटेकिंग अपलोड करें कि वे (प्रयोक्ता एजेंन्सी) 30 दिन के अन्दर-अन्दर अपेक्षित एन०ओ०सी० सीधे ही सम्बन्धित वन मण्डल अधिकारी के कार्यालय में प्रस्तुत कर देंगे और ऐसी स्थिति में प्रयोक्ता एजेंन्सी के ऐसे आवेदन इस कार्यालय द्वारा आपको आगामी कार्यवाही के लिए Online acknowledge/down mark कर दिए जाएंगे।

आप ऐसे केसों (in anticipation of NOCs provided by the user agency within 30 days from online acknowledge/down mark the case from PCCF office) में नियमानुसार वन मण्डल स्तर की सभी औपचारिकताएं पूर्ण कर लें। यदि प्रयोक्ता एजेंन्सी अप्रडरटेकिंग के अनुसार 30 दिन की निर्धारित समय अवधि में अपेक्षित एन०ओ०सी० वन मण्डल कार्यालय में प्रस्तुत न करे, तो ऐसे केस online portal द्वारा EDS के तहत प्रयोक्ता एजेंन्सी को वापिस कर दिए जाए तथा अपेक्षित एन०ओ०सी० प्राप्त होने की स्थिति में आगामी आवश्यक कार्यवाही जारी रखी जाए। यह निर्णय प्रधान मुख्य वन संरक्षक, हरियाणा की स्वीकृति से लिया गया है।

नोडल आफिसर एवं वन संरक्षक (एफ०सी०),  
कृते: प्रधान मुख्य वन संरक्षक, हरियाणा,  
पंचकुला।

पृ० क्रमांक: एन०टी०/Guideline/4142-47 दिनांक: 1-03-2017

एक प्रति :-

- 1-2. मुख्य वन संरक्षक, सुरक्षा-1, पंचकुला व मुख्य वन संरक्षक, सुरक्षा-11, गुरुग्राम।
  - 3-6. सर्व वन संरक्षक (क्षेत्रीय)।
- को सूचनाार्थ प्रेषित है।

नोडल आफिसर एवं वन संरक्षक (एफ०सी०),  
कृते: प्रधान मुख्य वन संरक्षक, हरियाणा,  
पंचकुला।