

CHECK-LIST
OF
DOCUMENTS/INFORMATION REQUIRED FOR PROPOSAL
FOR DIVERSION OF FOREST LAND FOR NON FORESTRY USE
UNDER FOREST (CONSERVATION) ACT, 1980

FOR STAGE-I APPROVALS

I Documents/Information Required for All Proposals

S.No.	Name of the Document (s)	Provided or Not	If not Provided Why?	Page Number
1	Check-list of the project proposal	Yes		1-7
2	Demand letter of the project authority/ applicant, if submitted.	Yes		8
3	Main application form from Part-I to V as prescribed in the Rules under the FCA with all its columns duly filled up and signed by the competent authority with date, place and official seal. All the information in Part-I of Form-A including item-wise breakup of the forest area required, must be given in the form itself by expanding the columns	Yes		9-15
4	Detailed note on the project. It must include the information regarding the number of villages and number of persons to be benefited from the project including employment generation.	Yes		16
5	Map of the project site/forest area required clearly showing forest boundaries and adjoining areas with their land use in distinct colours in 1:50000 or any suitable scale on original Survey of India topo sheet. If the area is very small, in addition to above, an index map may be submitted showing forest boundaries and a location map on a larger scale with land use of the area required duly signed by DFO/CF concerned.	Yes		17-18
6	Layout plan of project site approved by competent authority. In case of linear diversion of forest land, linear map or a diagrammatic map of the project site should be enclosed.	Yes		19-20

7	Statement showing the details of forest area involved i.e. Survey No. /Coupe No. /Compartment No., etc., and item-wise breakup of the forest area proposed for diversion duly signed by DFO (<i>in the prescribed format</i>).	Yes		21
8	Statement showing the details of non-forest area involved in the proposal (<i>in the prescribed format</i>).	Yes		22
9	Certificate from the Collector/Deputy Commissioner that no alternative suitable non-forest land is available for the project in question.	Yes		23
10	Justification for locating the project in forest area to be submitted by User Agency and countersigned by DFO.	Yes		24
11	Certificate for minimum use of forest land to be submitted by the User Agency, giving details of area and trees involved in the alternatives examined and reasons for their rejection duly countersigned by DFO (<i>in the prescribed format</i>).	Yes		25
12	Undertaking by the User Agency to bear the cost of compensatory afforestation duly counter signed by the DFO (<i>in the prescribed format</i>).	Yes		26
13	Undertaking by the User Agency to pay the Net Present Value (NPV) of the forest land involved duly countersigned by DFO (<i>in the prescribed format</i>).	Yes		27
	Undertaking by the User Agency to pay the Additional Net Present Value (NPV), if any, of the forest land involved duly countersigned by DFO (<i>in the prescribed format</i>) as decided at a later date as per the decision of the Supreme Court.	Yes		28
14	<p>A certificate from the competent authority in the State in the prescribed (<i>vide MoEF letter No. 11-9/98-FC (pt.) dated 5th July 2013</i>) format that all forest rights under the Forest Rights Act, 2006 have been settled in respect of the forest area proposed for diversion, wherever applicable.</p> <p>In case, the process for settlement of rights under FRA has not been initiated, grant of stage-I approval under the FCA to the proposal will be considered only if a certificate from the competent authority concerned, clearly stating that the process for settlement of rights under the FRA has not been initiated along with evidences</p>	Yes		29-39

	supporting that settlement of rights under the FRA will be initiated and completed before the final approval, is enclosed with the proposal (vide F. No. 11-179/2012-FC Dated: December 20, 2013).			
15	Species-wise and girth class-wise enumeration list and abstract of trees (<i>abstract to be given at the end of the list</i>) standing on the forest area in question neatly typed or computerized and duly signed by DFO.	Yes		40-42
16	Site inspection report of the forest area involved in the project proposal by the DFO concerned or higher level forest officer in prescribed format (<i>in the prescribed format</i>).	Yes		43
17	Details of non-forest land/degraded forest area identified for compensatory afforestation viz. Survey No./ Compartment No./Khasra No./Khatoni No., Village, Tehsil, District, etc., along with map in appropriate scale showing the boundaries of adjoining forest areas with their use in distinct colours (<i>in the prescribed format</i>).	Yes		44-46
18	Detailed scheme for compensatory afforestation on identified non-forest area/degraded forest area, as the case may be, at prevalent wage rates duly signed by DFO and countersigned by the CF concerned. The CA scheme must include all the technical details, details of work schedule, total financial outlay and proposed monitoring mechanism (<i>in the prescribed format</i>).	Yes		47-49
19	Certificate from the DFO, that non-forest land selected for compensatory afforestation is in a compact block and contiguous to forest area or in close proximity of forest area and suitable from the management and protection point of view.	Yes		50
20	Suitability certificate from the Divisional Forest Officer that the land identified for compensatory afforestation is suitable for raising plantation (<i>in the prescribed format</i>).	Yes		51
21	Certificate from the Chief Secretary regarding non-availability of non-forest land in the state for raising compensatory afforestation, wherever applicable. This certificate will be based on the certificate signed by the DFO and Deputy Commissioner/Collector of the district concerned about non-availability of such non-forest land.	Yes		52
22	In case of proposal which requires entry/exit through Protected Forest strips along			

	Roads/railway lines/canals, the following information/documents must be given:- a) No Objection Certificate (NOC) of the land owning agency i.e. NHAI/PWD, railways or Canal/ Irrigation Department b) Change of Land Use certificate from town and Country Planning/any other competent authority.	No	NA	
23.	For the projects involving forest land for construction of building/right of way for buildings, the built-up area, details to be used (in case of industries) should be clearly mentioned.	No	NA	
24.	Status of clearance under environment (Protection) Act, 1986, wherever required	No	NA	
25.	NOC of the State Pollution Control Board for establishment of the project, wherever required.	No	NA	
26.	Detailed scheme for rehabilitation of project affected persons, wherever required.	No	NA	
27.	Detailed Catchment Area Treatment Plan, wherever required. The CAT Plan should be prepared on the basis of actual survey of area and its classification in various categories requiring different engineering/ afforestation and other treatments in phased manner.	No	NA	
28.	Detailed Reclamation Plan, wherever required. It should be realistic exhaustive and complete in all respects along with relevant maps in distinct colours. It should also include the details of back fillings, afforestation and execution of such works, wherever required.	No	NA	
29.	Cost benefit analysis as per the guidelines issued under forest (Conservation) Act, 1980 in prescribed format, wherever required.	No	NA	
30.	Any other information/documents necessary for giving clarifications on the project, may be specified and attached. 1. Bill for NPV 2. Joint Inspection. 3. Revenue paper. 4. Digital map of Proposed Area/ <i>Eco-sensitive Zone</i> 5. Digital map of CA Site. 6. Authority letter	Yes	53 54 55-57 58-59 60	
II	Documents/Information Required for Proposals for Roads Railways Lines, Canals and Transmission Lines.			
31.	The following information/documents must be given :- a) Length and width of Road/Railway line/ Canal/ Transmission line passing through forest and non forest area. b) In case of expansion of already existing road/railway line/canal, linear plan clearly showing indistinct colours the already existing road (from beginning			

	<p>to end), the width of the proposed road/railway line/canal to be expanded, and the remaining width of the Protect Forest strip, if any, which would be left after expansion.</p> <p>c) In case of transmission line, the following details may also be given :-</p> <ol style="list-style-type: none"> Number of towers to be erected both in forest and non forest area. Width of the right of way for transmission line. 			
III	Documents /Information required for Proposals for Hydro electric projects			
32.	<p>The following information/documents must be given:-</p> <ol style="list-style-type: none"> Component-wise total area requirement Copy of memorandum of Understanding Copy of techno-economic Clearance Copy of implementation Agreement NOC from irrigation and Public health department NOC from Fisheries department Authorization to the applicant by the Project Authority 			
IV	Documents /Information required for Proposals for Hydro electric projects			
33.	<p>The following information/documents must be given:-</p> <p>I new proposals</p> <ol style="list-style-type: none"> Certificate from the competent authority like District Mining Officer/Geologist, regarding non-availability of the same mineral/ore in the nearly non-forest area. Estimated reserve of each mineral/ore in the forest area and non-forest area. Total area demanded and extent of forest area involved in the proposed mining leas shown in distinct colours on relevant maps. Proposed period of mining lease. Minimum distance of the proposed site from Wildlife Sanctuary and National Park. A copy of the mining plan duly approved by IBM, Nagpur. Phased reclamation plan of the project area. 			

	<p>h) Copy of lease deed/agreement entered into with the district authorities.</p> <p>i) The details of Safety Zone Area for the mining as per para 4.7 of the guidelines. The undertaking from the project authority to bear the cost of fencing of safety zone area and afforestation over one and half times of degraded forest area. The details of safety zone to be ascertained by the competent authority viz. Indian Bureau of Mines/ Deptt., of Geology and Mining of the State Government.</p> <p>II) In case of renewal of Mining lease</p> <p>a) A brief profile of the lessee/ company should be submitted giving details of their existing mining leases in the State with their capacity of production, the present level of average annual production, location of these pits and the status of reclamation of forest land that are exhausted of minerals.</p> <p>b) Complete details of existing or proposed leases in that particular forest area with their present status should be indicated on the Survey of India Topo-sheet in appropriate scale</p> <p>c) The State Government shall forward the complete proposal to the RO/MoEF at least six months prior to the expiry of the existing lease. In case of any delay, a details report elaborating the causes of delay shall be forwarded along with the proposal.</p> <p>d) A resolution of Gram Panchayat/ Local Body of the area endorsing the proposal that the project is in the interest of the people living in and around the proposed forest land.</p>			
V	Documents/information required for Proposals for retail Outlets of an Oil Companies			
34.	<p>The following information/documents must be given :-</p> <p>a) Copy of letter of intent issued by the oil Company.</p> <p>b) Site selection certificate as per Govt. of India guidelines. The DFO should certify the distance between two retail outlets on either side of the outlet in question.</p> <p>c) Layout plan showing dimensions of proposed</p>			

	<p>approach road for entry and exit with clear area calculations.</p> <p>d) Map clearly indicating the directions of the road leading from....to.....</p> <p>e) The area calculations for the curves should invariably be given in the layout plan.</p> <p>f) NOC from NHAI/PWD/Urban or local body</p> <p>g) NOC from Town and Country Planning/ local body</p> <p>h) Certificate by User Agency to the effect that no High Tension line passing above the proposed site duly countersigned by DFO</p> <p>i) A Certificate by User Agency to the effect that no LP Gas godown is located near <u>the proposed site duly countersigned by DFO</u></p>			
--	---	--	--	--

Date

Place.....

Dy. Conservator of Forest,
Rampur Forest Division,
Rampur Bushahr, H.P.

Seal _____

संख्या: 3-1/88-जेलज (123)-35
हिमाचल प्रदेश सरकार
'कारागार एवं सुधारात्मक सेवाएँ'

प्रेषक,

महानिदेशक
कारागार एवं सुधारात्मक सेवाएँ,
हिमाचल प्रदेश।

प्रेषित,

वन-मण्डलाधिकारी,
वन मण्डल रामपुर बुशैहर,
जिला शिमला हि0प्र0।

दिनांक शिमला-171009, **3 JAN 2019**

विषय:-

FCA Act 1980 के अन्तर्गत कारागार विभाग के प्रशिक्षण केन्द्र की स्थापना हेतु भूमि स्थानान्तरण करने की स्वीकृति बारे।


महोदय,

उपरोक्त विषय पर आपके कार्यालय पत्र संख्या RMP-SDK/2018 942-45 दिनांक 10/10/2018 के सन्दर्भ में निवेदन है, कि उप-कारागार रामपुर के नव-निर्माण हेतु 'कब्जा स्वयं ताबे हकुम वर्तनदातन मुताबिक नक्शा वर्तन' कब्जा वन-विभाग हिमाचल प्रदेश सरकार, गांव शिंगला, जंगल फैनीधार, रामपुर जिला शिमला, के निर्माण हेतु चिन्हित की गई भूमि, जिसका कुल रकबा 01-51-91 हैक्टेयर भूमि प्रस्तावित है, के मामले बारे विभाग द्वारा FCA Act 1980 के अन्तर्गत स्वीकृति प्राप्त करने हेतु समस्त औपचारिकताओं पूर्ण करने उपरान्त मूल प्रतियां 04 अदद (पृष्ठ) अवलोकनार्थ एवं आगामी कार्यावाही हेतु प्रस्तुत करते हुए निवेदन है कि उपरोक्त भूमि के स्थानान्तरण हेतु FCA का मामला सम्बन्धित विभाग द्वारा online किया जा चुका है, जिसमें FCA Act, 1980 के अंतर्गत उप-कारागार रामपुर के नव-निर्माण हेतु भूमि स्थानान्तरण करने की स्वीकृति प्रदान करते हुए आगामी कार्यावाही करने की कृपा करे।

संलग्न (मूल प्रतियां)

भवदीय,

Recd
1/6/19



[Signature]
कृते महानिदेशक
कारागार एवं सुधारात्मक सेवाएँ,
हिमाचल प्रदेश।

FORM 'A'

9

Form for seeking prior approval under section 2 for the proposals by the State Government and other authorities.

PART-1
(TO BE FILLED UP BY USER AGENCY)

Sr. No.			
1.		Project details	
	(i)	Short narrative of the proposal and Project/Scheme for which the forest land is required.	The forest land is required for Diversion of 1.5191 Hect of forest Land for C/o Sub jail at Rampur Distt. Shimla H.P.
	(ii)	Map showing the required forest land, boundary of adjoining forest on a 1:50,000 scale map	The contour map on 1:50000 scale showing the required forest area, boundary of adjoining forests is attached as page
	(iii)	Cost of Project.	Estimated cost for construction of this project will be approximately Rs.90.00 Laks.
	(iv)	Justification for locating the project in forest area.	Detail attached page No. _____
	(v)	Cost benefit analysis (to be enclosed)	Not applicable as the area involved in the proposal is less than 5 ha.
	(vi)	Employment likely to be generated.	About 13320 man days will be generated directly as a result of construction activity of the project. Besides, due to increased economic activity in the area, many indirect opportunities of employment.
2.		Purpose wise break up of total land required.	Attached at page No. _____
3.		Details of displacement of people due to the project, if any	No displacement of people is involved.
	(i)	Number of families,	Not applicable
	(ii)	Number of scheduled castes/schedules tribe families.	Not applicable
	(iii)	Rehabilitation plan (to be enclosed)	Not applicable
4.		Whether clearance under Environment (Protection) Act, 1986 required?	Not required.
5.		Undertaking to bear the cost of raising and maintenance of compensatory afforestation/additional compensatory afforestation as	Undertaking attached.

		well as cost of protection and regeneration of Safety Zone, etc. as per the scheme prepared by the State Government (undertaking to be enclosed)	
6.		Details of Certificates/documents enclosed as required under the instructions.	<ol style="list-style-type: none"> 1. Demand letter of the project authority. 2. Detailed project note. 3. Kh. No. wise detail of forest and non forest land. 4. Index map. 5. Alignment Plan. 6. Revenue papers like Parcha-Tatima . 7. Joint inspection report. 8. Detail of non forest area involved in the proposal 9. Justification for locating the project in forest area. 10. Certificate regarding minimum use of forest land. 11. Information regarding length and width of Project in forest area. 12. Undertaking regarding payment of cost of CA. 13. Undertaking regarding payment of cost of NPV. 14. Performa showing the detail of muck to be Generated and its disposal.



Superintendent of Police

(Prison) Shimla, H.P.

Full title of the project: Diversion of land for C/o of Sub Jail Complex at Rampur

File No.:

Date of proposal:

PART-II

(To be filled by the concerned Deputy Conservator of Forests)

State serial No. of proposal _____

	Location of the project/scheme																																											
(i)	State/union Territory	Himachal Pradesh																																										
(ii)	District	Shimla																																										
(iii)	Forest Division	Rampur Forest Division Rampur Bushahr.																																										
(iv)	Area of forest land proposed for diversion (in ha)	01-51-91 ha of Govt./forest land is required to be diverted.																																										
(v)	Legal status of forest	DPF = 01-51-91 ha. Total = 01-51-91 ha.																																										
(vi)	Density of vegetation	Average density of proposed site is 0.17																																										
(vii)	Specie-wise and class wise enumeration of trees .	<table border="1"> <thead> <tr> <th rowspan="2">S. No.</th><th rowspan="2">Name of Species</th><th colspan="6">Class</th><th rowspan="2">Total</th></tr> <tr> <th>Sapling</th><th>V</th><th>IV</th><th>III</th><th>IIA</th><th>IA</th></tr> </thead> <tbody> <tr> <td>1.</td><td>Chil</td><td>0</td><td>0</td><td>1</td><td>1</td><td>0</td><td>0</td><td>2</td></tr> <tr> <td>2.</td><td>Eucalyptus</td><td>170</td><td>36</td><td>3</td><td>2</td><td>0</td><td>0</td><td>41</td></tr> <tr> <td colspan="2">Total</td><td>170</td><td>36</td><td>4</td><td>3</td><td>0</td><td>0</td><td>43</td></tr> </tbody> </table>	S. No.	Name of Species	Class						Total	Sapling	V	IV	III	IIA	IA	1.	Chil	0	0	1	1	0	0	2	2.	Eucalyptus	170	36	3	2	0	0	41	Total		170	36	4	3	0	0	43
S. No.	Name of Species	Class						Total																																				
		Sapling	V	IV	III	IIA	IA																																					
1.	Chil	0	0	1	1	0	0	2																																				
2.	Eucalyptus	170	36	3	2	0	0	41																																				
Total		170	36	4	3	0	0	43																																				
(viii)	Brief on vulnerability of the forest area to erosion.	The area is not seriously eroded or is not much vulnerable to erosion.																																										
(ix)	Approximate distance of proposed site for diversion from boundary of forest.	The proposed site is on the forest/govt. land																																										
(x)	Whether form part of National Park, Wildlife Sanctuary, Biosphere reserve, Tiger reserve, Elephant corridor etc. (if so details of the area and comments of the Chief Wild Life Warden to be annexed)	No																																										
(xi)	Whether any are/endangered/unique species of flora and fauna found in the area?	No rare or endangered species of flora or fauna is found in the area.																																										
(xii)	Whether any protected archaeological/heritage site/defense establishment or any other important monument is located in the area? If no, recommended area item wise with details of alternative examined?	No																																										
8.	Whether the requirement of forest land as proposed by the user agency in col. 2 of part-I is unavoidable and barest minimum for the project? If no, recommended area item wise with details of alternative examined?	Yes																																										
9.	Whether any work in violation of the Act, has been carried out? If yes, details of the same including period of work done, action taken on erring officials. Whether work in	No																																										

	violation is still in progress?	
10.	Details of compensatory afforestation scheme.	
(i)	Details of non forest area/degraded forest area identified for compensatory afforestation, its distance from adjoining forest, number of patches, size of each patch.	The compensatory afforestation over double the land being diverted will be raised over 3.0382 ha. in degraded forest land in UF-Rajpura. The detailed compensatory afforestation scheme is attached.
(ii)	Map showing non forest/degraded forest area identified for compensatory afforestation and adjoining forest boundaries.	Attached
(iii)	Detailed compensatory afforestation scheme including species to be planted, implementing agency, time schedule cost structure etc.	Attached
(iv)	Total financial outlay for compensatory afforestation scheme.	Rs. 8,16,296/-
(v)	Certificate from competent authority regarding suitability of area identified for compensatory afforestation and from management point of view (to be signed by the concerned Deputy Conservator of Forests)	Attached
11.	Site inspection report of the DCF (to be enclosed) especially highlighting facts asked in col. 7 (ix-xii) 8 & 9 above.	Attached
12.	Division/Districts Profile:	
	i) Geographical area of the district	1,29,848 ha of this division.
	ii) Forest area of the districts	39420.92 ha of this division.
	iii) Total forest area diverted since 1980 with number of cases	No. of cases = 100 Area diverted = 774.6885 hac.
	iv) Total compensatory afforestation stipulated in the districts/division since 1980 as on 31-03-2021	1603.0192 hac.
	a) Forest land including penal compensatory afforestation.	1611.3592 hac.
	b) Non-forest land	-Nil-
	V) Progress of compensatory afforestation as on dated 31-03-2021	
	a) Forest land	1966.8798 hac.
	b) Non forest land	-Nil-
13.	Specific recommendations of the DCF for acceptance or otherwise of the proposal with reasons;	The proposal is recommended for approval.

Dated 27-08-2021
Place Rampur

(Arvind Kumar), IFS
Dy. Conservator of Forest,
Rampur Forest Division,
Rampur Bushahr.

Office Seal **Dy. Conservator of Forests
Rampur Forest Division
Rampur Bushahr (H.P.)**

PART-III

(To be filled by the concerned Conservator of Forests)

Whether site, where the forest land involved is located has been inspected by concerned Conservator of Forests? If yes, the date of inspection and observations made in form of inspection note to be enclosed.

Whether the concerned Conservator of Forest agrees with the information given in Part-B and the recommendations of Deputy Conservator of Forests.

Specific recommendation of concerned Conservator of Forests for acceptance or otherwise of the proposal with detailed reasons.

Date _____

Place _____

Signature
Name Official Seal

PART-IV

(To be filled in by the Nodal Officer or Principal Chief Conservator of Forests or Head of Forest Department)

Detailed opinion and specific recommendation of the State Forest Department for acceptance of otherwise of the proposal with remarks.

(While giving opinion, the adverse comments made by concerned Conservator of Forests or Deputy Conservator of Forests should be categorically reviewed and critically commented upon).

Date_____

Place_____

Signature
Name of Official Seal

PART-V

(To be filled in by the Secretary in charge of Forest Department or by any other authorized officer of the State Government not below the rank of an Under Secretary)

Recommendation of the State Government:-

(Adverse comments made by any officer or authority in Part-B or Part-C or Part-D above should be specifically commented upon)

Date _____

Place _____

Signature

Name of Official Seal

Office Seal _____

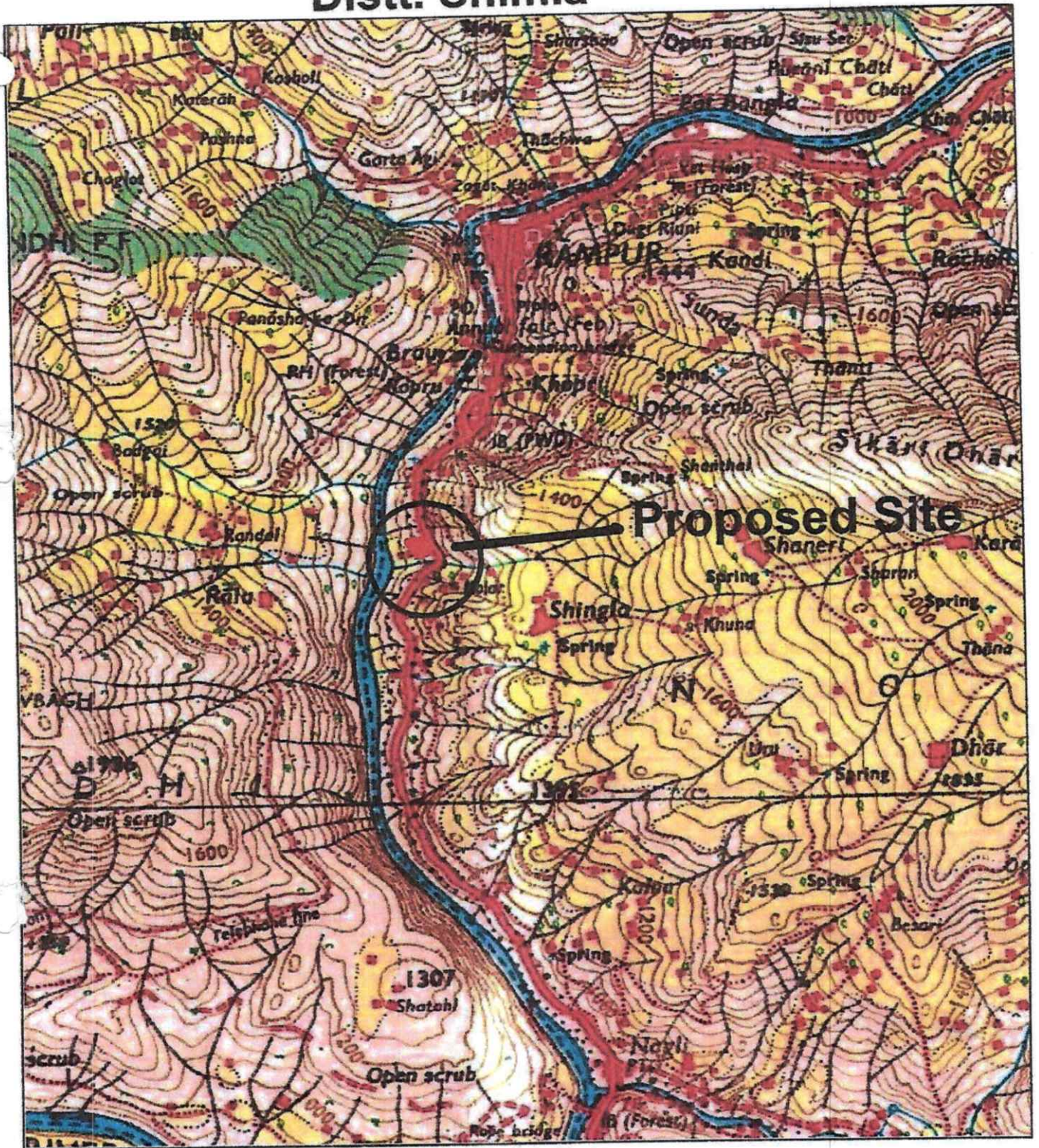
DETAIL NOTE ON PROJECT

There is proposal for the required **1.5191 ha.** of forest land for the project to be diverted. In said area, there is no facility of sub jail due to which public of area is facing great inconvenience. The public of said area has raised the demand to construct this project in the interest of large public. The joint inspection has also been conducted on dated 24/07/2017. There is no alternative to construct this project except forest area. This project will serve maximum no. of persons as a beneficiary. As such location of the project in the forest land is justified and proposed building land is finalized.


Sr. A.I.G. (Prisons)
Himachal Pradesh

Toposheet :- C/O Proposed Jail At Rampur Distt. Shimla

17



Index

Proposed Site

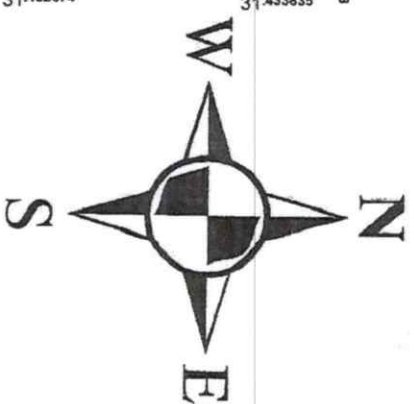
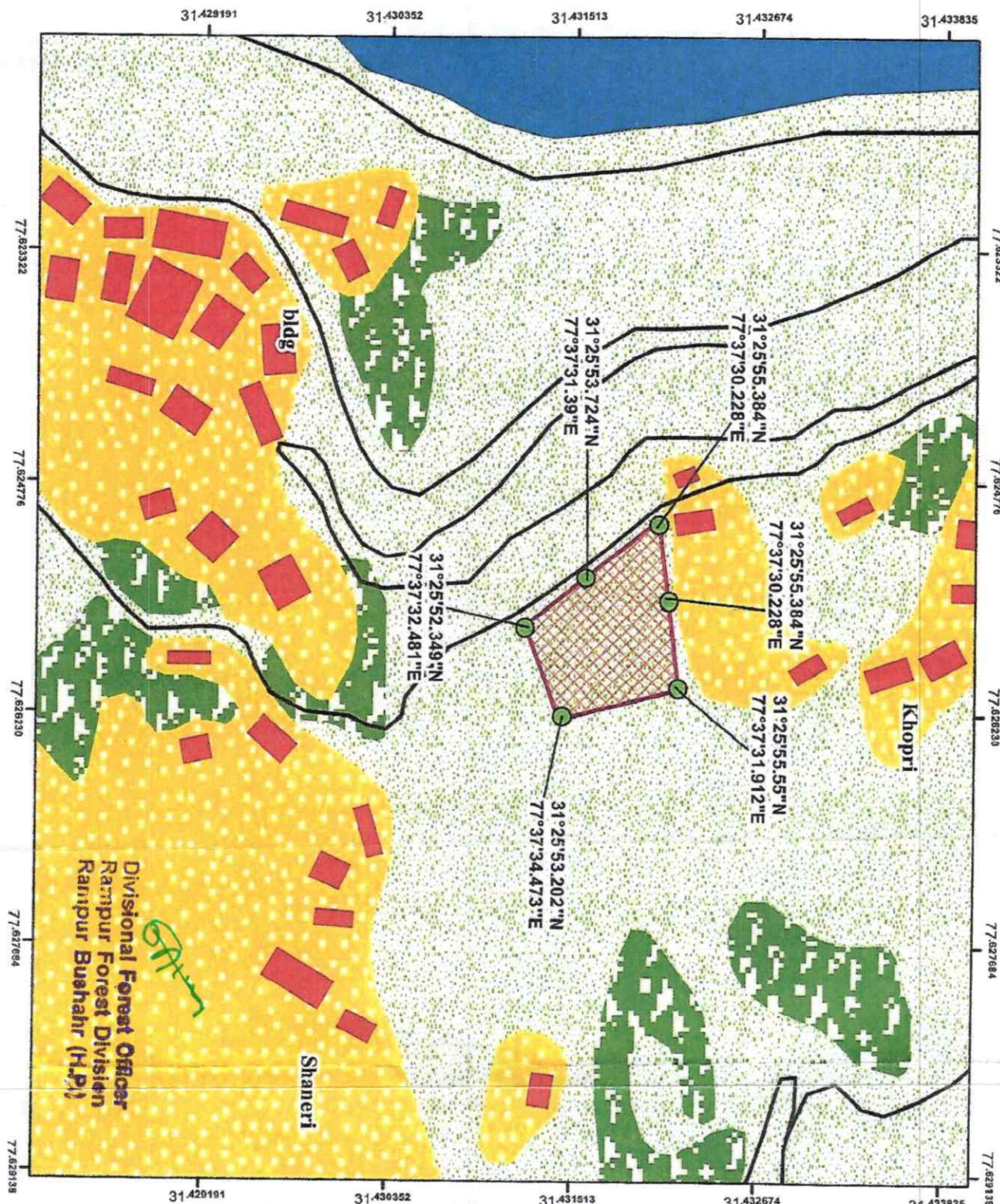


Toposheet No. 53 E 11

S.P. (Prisons)
H.P. Shimla

Divisional Forest Officer
Rampur Forest Division
Rampur Bushahr (H.P.)

Digital Landuse Map For C/O Proposed Jail At Rampur Distt. Shimla



Legend

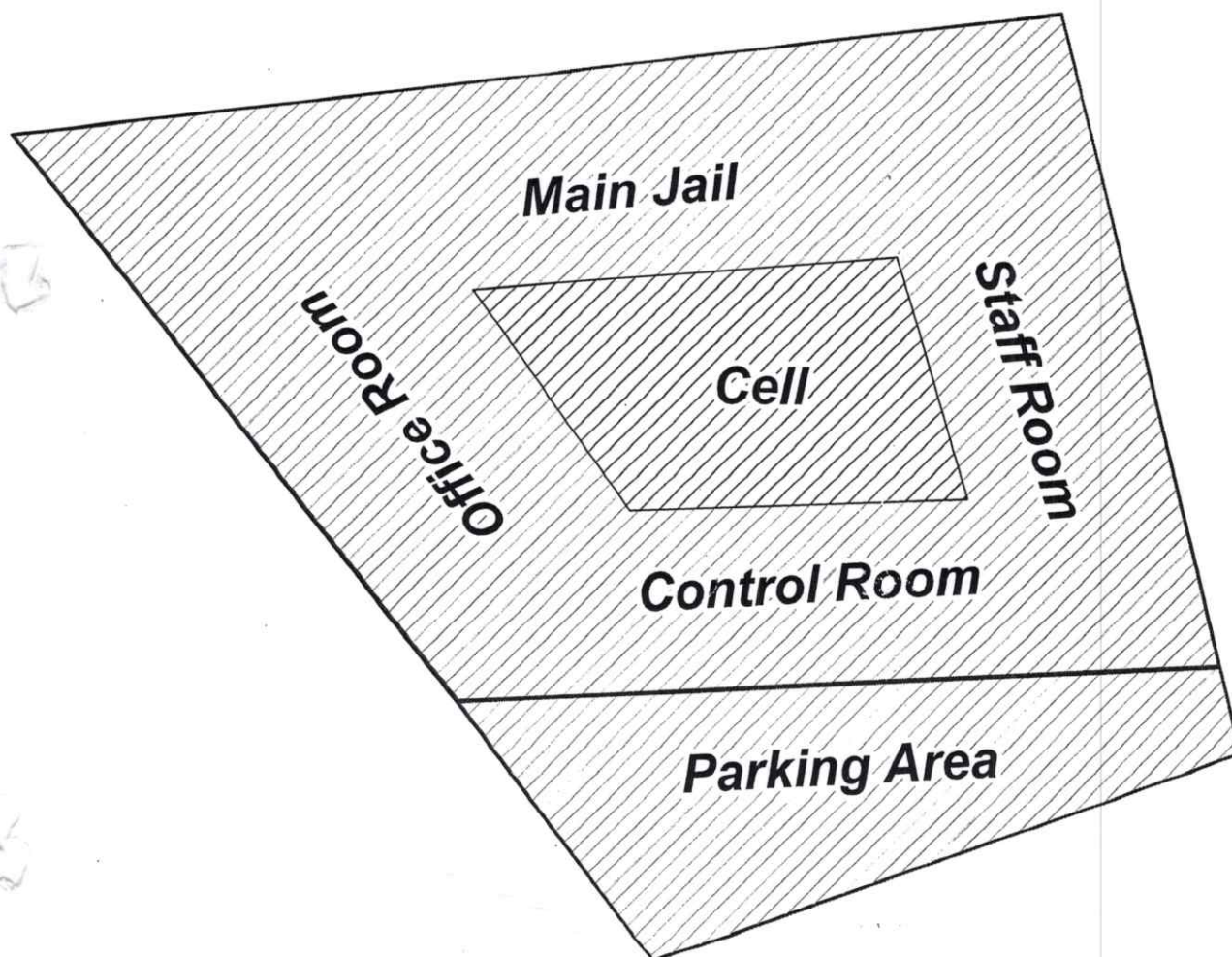
- Proposed Site
- Existing Road
- Builtup Area
- Forest Land
- Open Land
- Private Land
- Water Body

Divisional Forest Officer
Rampur Forest Division
Rampur Buhahr (H.P.)

S.P. (Pensions)
H.P. Shimla

Layout Plan

Sub Jail At Rampur Distt Shimla



GA

Divisional Forest Officer
Rampur Forest Division
Rampur Bushahr (H.P.)

D.P. (Prisons)
H.P. Shimla

Component wise Breakup

Sr. No.	Name of component	Area of required in (ha.)	Remark
1.	Office Room	0.05	
2.	Cell	0.1	
3.	Staff Room	0.01	
4.	Control Room	0.02	
5.	Main jail	1.1635	
6.	Parking Area	0.1756	
	Total	1.5191	


Sr. A.I.G. (Prisons)
Himachal Pradesh

CHECK LIST-7

**STATEMENT SHOWING DETAILS OF FOREST AREA PROPOSED FOR DIVERSION
PROJECT TITLE: construction of Sub Jail at Rampur District Shimla H.P.**

Sr.No	District	Division	Range/Tehsil/Village	Khasta/Survey Component Number or Km. stone	or Forest area proposed for diversion (ha.)	Legal status of area	Remark
1	2	3	4	5	6	7	8
1.	Shimla	Rampur	Shingla Tehsil Rampur	24/1	1.0824	Charagaha Billa Darkhan	
2.	Shimla	Rampur	Shingla Tehsil Rampur	2929/1429/1	0.4367	Charagaha Billa Darkhan	
				Total	1.5191		

Date _____
Place _____


St. A.I.G. (Prisons)
Himachal Pradesh

**Divisional Forest Officer
Rampur Forest Division
Rampur District (H.P.)**

CHECK LIST SERIAL NUMBER:-08

STATEMENT SHOWING DETAILS OF NON FOREST AREA

PROPOSED FOR DIVERSION

Sr.No	District	Division	Range/ Village/ Mohal	Khasra No./Survey of Compartment No. or K.M. Stone	Non Forest area proposed for diversion (Hectare)	Remarks
1	Shimla	Rampur	NIL	NIL	NIL	NIL
Total				NIL	NIL	

Date
Place

Superintendent of Police
Himachal Pradesh Shimla



Countersigned by

Divisional Forest Officer



Divisional Forest Officer
Rampur Forest Division
Rampur Buehahr (H.P.)

23

No.SML-SR-57/2020- 280
Office of the Deputy Commissioner,
Shimla, District Shimla, H.P.

Dated, Shimla-1 the

1st April, 2021.

NON AVAILABILITY OF NON FOREST LAND CERTIFICATE

Certified that no suitable alternative Non Forest land is available for construction of Sub-Jail Rampur, District Shimla, Himachal Pradesh. The diversion of forest land area measuring **01-51-91 Hectares** situated in Mohal Shingla, Tehsil Rampur, District Shimla, Himachal Pradesh is essential which cannot be avoided. The detail of forest land is as under:-

Sr. No.	Name of Tehsil/ Sub-Tehsil	Name of Mauja/ Up-Mohal	Khasra No.	Area in Hectares	Classification of Land
1	Rampur	Shingla	24/1	01-08-24	Charagah Billa Darkhtan
			2929/1429/1	00-43-67	Charagah Billa Darkhtan
Total			Kita-2	01-51-91	


Deputy Commissioner,
Shimla (H.P.)- Shimla

CHECK LIST 10**JUSTIFICATION FOR LOCATING THE PROJECT IN FOREST AREA**

01.5191 Hectare of forest land is required for the **C/O Sub Jail at Rampur Distt. Shimla H.P.**

The construction of this plot **01.5191 hectare** of forest land is required to be diverted.

Certify that there is no alternative site. The proposed project necessarily proposed in forest land because there is no non forest land is available. Hence there is no escape from using the forest land.



**Superintendent of Police
(Prison) Shimla, H.P.**



**Divisional Forest Officer
Rampur Forest Division
Rampur Bushahr (H.P.)**

CHECK LIST 10**CERTIFICATE FOR MINIMUM USE OF FOREST LAND**

This to certify that the forest area involved in the proposal for **C/O Sub Jail at Rampur Distt. Shimla H.P.** is unavoidable and barest minimum forest area that is **01.5191 hectare** which is proposed for diversion.



Superintendent of Police

(Prison) Shimla, H.P.



**Divisional Forest Officer
Rampur Forest Division
Rampur Bushahr (H.P.)**

CHECK LIST 12**UNDERTAKING FOR PAYMENT OF COST OF COMPENSATORY
AFFORESTATION**

I, Superintendent of Police (Prison) Himachal Pradesh hereby undertake to pay the amount of compensatory afforestation in lieu of the forest area i.e. **01.5191 hectare** of forest land diverted for **C/O Sub Jail at Rampur Distt. Shimla H.P.**

☐ As per the prevailing wage rates at the time of plantation as and when demanded by forest department.



**Superintendent of Police
(Prison) Shimla, H.P.**

c/s



**Divisional Forest Officer
Rampur Forest Division
Rampur Bushahr (H.P.)**

CHECK LIST 13**UNDERTAKING FOR PAYMENT OF NET PRESENT VALUE OF FOREST AREA**

I, Superintendent of police (Prison) Himachal Pradesh have applied for diversion of **01.5191 hectare** of forest area for the purpose of **C/O Sub Jail at Rampur Distt. Shimla H.P.**

I, hereby undertake to pay the amount of net present value of the above forest land as and when demanded by forest department.



**Superintendent of Police
(Prison) Shimla, H.P.**

els



**Divisional Forest Officer
Rampur Forest Division
Rampur Bushahr (H.P.)**

CHECK LIST 12A**UNDERTAKING FOR PAYMENT OF ADDITIONAL AMOUNT OF NET
PRESENT VALUE OF FOREST AREA**

I, Superintendent of police (Prison) Himachal Pradesh have applied for diversion of **01.5191 hectare** of forest area for the purpose of **C/O Sub Jail at Rampur Distt. Shimla H.P.**

I, hereby undertake to pay the additional amount of net present value of the above forest land as and when demanded by forest department.



**Superintendent of Police
(Prison) Shimla, H.P.**

c/s


**Divisional Forest Officer
Rampur Forest Division
Rampur Bushahr (H.P.)**

FORM-I
(for projects other than linear projects)
Government of H.P.
Office of the District Collector

No. SML-SR (57)/2018 -26

Dated: 7th Jan, 2019


TO WHOM SO EVER IT MAY CONCERN

In compliance of the Ministry of Environment and Forests (MoEF), Government of India's letter No. II-9/98-FC(pt) dated 3rd August 2009 wherein the MoEF issued guidelines on submission of evidences for having initiated and completed the process of settlement of rights under the Scheduled Tribes and Other Traditional Forest Dweller (Recognition of Forest Rights) Act, 2006 (FRA for short) on the forest land proposed to be diverted for non-forest purposes read with MoEF's letter dated 5th February 2013 wherein MoEF issued certain relaxation in respect of linear projects, it is certified that 01-51-91 hectares of forest land proposed to be diverted in favour of the DGP Jail Shimla for construction of new Sub-Jail at Rampur Bushahr (purposed for diversion of forest land) falls within jurisdiction of Mauja Shingla, Tehsil Rampur Bushahr, District Shimla.

It is further certified that:-

- (a) the complete process for identification and settlement of rights under the FRA has been carried out for the entire 01-51-91 hectares of forest area proposed for diversion. A copy of records of all consultations and meeting of the Forest Rights Committee (s) Gram Sabha(s), Sub Division Level Committee(s) and the District Level Committee are enclosed as annexure 1 to 5
- (b) The proposal for such diversion (with full details of the project and its implication. In vernacular/Local language) have been placed before each concerned Gram Sabha of the forest dwellers who are eligible under FRA.
- (c) The each of the concerned Gram Sabha(s) has certified hat all formalities/process under the FRA have been carried out and they have given their consent to the proposed diversion and the compensation and ameliorative measures, if any having understood the purpose and details of proposed diversion. A copy of certificate issued by the Gram Sabha is enclosed as annexure I to annexure
- (d) the discussion and decision on such proposals had taken place only when there was a quorum of minimum 50% of the member of Gram Sabha person.
- (e) The diversion of forest land for facilities managed by the Govt. as required under section 3(2) of the FRA have been completed and the Gram Sabhas have given their consent to it.
- (f) the right of primitive tribal groups and pre-agriculture communities where applicable have been specifically safeguarded as per section 3(1) (e) of FRA.

Encl: As above


 (Amit Kashyap)
 (District Collector)
 District Collector
 Shimla District

**OFFICE OF THE DEPUTY COMMISSIONER, SHIMLA
DISTRICT SHIMLA HIMACHAL PRADESH**

Proceedings of the meeting of the District Level Committee constituted under Schedule Tribes & Other Traditional Forest Dwellers (Recognition of Rights) Act (FRA), 2006

A meeting of the District level Committee of Shimla District, constituted under FRA, 2006 was held under the Chairmanship/Chairpersonship of Shri Amit Kashyap, IAS, Deputy Commissioner, Shimla on 24.12.2018 at 11.30 A.M. at Shimla in which the application(s) of applicants of Gram Sabha, claiming rights in Village Shingla forest area(s) 01-51-91 hectare under FRA, 2006, duly processed and recommended by the Sub-Division Level Committee Rampur Bushahr were discussed to consider the same for admission by the District Level Committee.

After scrutiny of the documents and detailed discussions, the claim of following applicant(s) were found to be in order and hence admitted:-

Sr.No.	Name of Applicant	Name of Forest	Detail of forest Right
		--Nil--	


Claims of the following applicants were not found in order and hence rejected:-

Sr.No.	Name of Applicant	Name of Forest	Detail of forest Right
		--Nil--	
		OR	

As informed by SDO (Civil) Rampur Bushahr, no application was received from Gram Sabha claiming right in 01-51-91 hectare forest area.

Place: Shimla

Date: 24.12.2018


 Deputy Commissioner Cum- Chairman
 Shimla District

**PROCEEDING OF THE MEETING OF DISTRICT LEVEL FOREST RIGHTS COMMITTEE
HELD ON 24.12.2018 UNDER THE CHAIRMANSHIP OF SHRI AMIT KASHYAP, IAS,
DEPUTY COMMISSIONER, SHIMLA.**

Meeting of the District Level Forest Rights Committee was conveyed on 24.12.2018 under the Chairmanship of Shri Amit Kashyap, IAS, Deputy Commissioner, Shimla in his office chamber. The following were present.

- | | |
|----------------------------|---------------------------------|
| 1. Smt. Prabha Rajeev | Addl. District Magistrate (L&O) |
| 2. Dr. Nitin Patil | DFD, Theog |
| 3. Sh. Ashok Negi | DFD, Rampur |
| 4. Sh. Jangvir Singh Dupta | DFD, Chopal |
| 5. Smt. Neelam Saraik | Nominated Member |
| 6. Smt. Anita Kimta | Nominated Member |

At the outset the Deputy Commissioner, Shimla welcomed all the members of the committee. The ADM(L&O) apprised that total 8 cases including 7 from the Sub-Divisional Level Forest Rights Committees under the FCA, 1980 and 1 case from the Divisional Forest Officer, Theog have been received. Thereafter, the cases were placed before the District Level Forest Rights Committee and after detailed discussion following decision were taken:

- I. The following cases which have been approved by the Sub-Divisional Forest Rights Committees were approved which were complete in all respects:-
 1. C/o Police Post Building Sainj
 2. C/o Gau Sadan at Churat
 3. C/o Ghilar Koti Optua Aneor Khud Road
 4. C/o Kufar to Kanda Shilyar Gavan Sunna Bathal
 5. C/o Bijmal to Halau via Shallan Road
 6. C/o Taklech 100 KW HEP
 7. C/o Sub-Jail, Tehsil Rampur
- II. One case was received from the Divisional Forest Officer, Theog regarding C/o Link Road from Nagpuri to Shanti Ban Upper Nagpuri Tehsil Jubbal which was rejected by the DFO Theog on the following grounds:
 1. The User Agency of the project is silent about numbers of beneficiaries.
 2. As per provisions of FRA the communities (general masses) as defined in the Act should be benefited.

Amit Kashyap
Addl. District Magistrate
SHIMLA


3. The proposed Forest Land is Reserve Forest having 24 trees of different species and classes in it.

After discussion this case was approved by the committee subject to submission of the list of beneficiaries as required under the provision of FRA.

- III. The DFO Kotgarh was not present in the meeting and he informed about his inability to attend the meeting on the eleventh hour which was viewed seriously by the chair. The Chairman gave directions that all the concerned DFO's must be present in the meeting in future.

The meeting ended with vote of thanks to and from the chair.

Amay
Addl. District Magistrate
SHIMLA


Deputy Commissioner-cum-Chairman,
District Level Forest Rights Committee,
Shimla, District Shimla, H.P.

(128)

**OFFICE OF THE SUB-DIVISIONAL OFFICER (C) RAMPUR BUSHAHR, DISTRICT SHIMLA,
HIMACHAL PRADESH.**

Proceeding of the meeting of the sub-divisional level Committee constituted under Scheduled tribes & Other Traditional Forest Dwellers (Recognition of Right) Act (FRA), 2006.

A meeting of the sub-divisional Level Committee of Rampur Sub-division constituted under FRA, 2006 was held under the Chairmanship of Narender Chauhan HAS, Sub-Divisional Officer (c), Rampur Bushahr Distt, Shimla, H.P. on 17-10-2018 at 11:00 am at Rampur in which the application (s) of the DGP Jail Shimla for diversion of land situated in Mouja Shingla forest areas, measuring 1-51-91 Hect, for the construction of new Sub-Jail in Tehsil Rampur Bushahr District Shimla, H.P. under FRA 2006 was duly processed and recommended by the Shingla Gram Sabha Was discussed and the same is recommended to the District level Committee.

After scrutiny of the documents and detailed discussion, the claim of following applicants was found be in order and recommended for admission of Distt. Level Committee.

<u>Sr. No.</u>	<u>Name of Applicant</u>	<u>Name of Forest</u>	<u>Detail of Forest Right</u>
.....

Claim of following applicant were not found in order and hence reject.

<u>Sr.No.</u>	<u>Name of Applicant</u>	<u>Name of Forest</u>	<u>Detail of Forest Right</u>
.....

OR

As informed by Shingla Gram Sabha, no application were received claiming right in Shingla on forest area,

Place: Rampur

Dated: 17-10-2018

Amr
Addl. District Magistrate
SHIMLA

Narender
SDO (Civil)-in-Chairman,
Sub-Divisional level Committee,
Rampur Bushahr, Distt. Shimla, H.P

(129)

34

आज दिनांक 17-10-2018 को श्री नरेन्द्र चौहान (हि0प्र0से0) उप-मण्डलाधिकारी (जा0) रामपुर की अध्यक्षता में Schedule Tribes- The Traditional Forest Dwellers (Recognition of forest Right) Act (FRA) 2006 के अंतर्गत बैठक हुई, बैठक में निम्नलिखित सरकारी सदस्य एवं गैर सरकारी सदस्य ने भाग लिया।

1. श्री विपन ठाकुर तहसीलदार रामपुर।
2. श्री मिडिल सिंह R.O. रामपुर।
3. श्री भानू प्रकाश शर्मा मुख्य कल्याण अधिकारी (जेल)।
4. श्री सुदेश शर्मा तकलेच प्रोजेक्ट।
5. श्री चरन दास पंचायत समिति सदस्य

334640
5/11/18

Dr
Adm
SP
LS

सर्व प्रथम अध्यक्ष महोदय ने बैठक में उपस्थित हुए सरकारी एवं गैर सरकारी सदस्यों का बैठक में उपस्थिति होने पर स्वागत किया, तदोपरान्त बैठक में निम्न मुद्दों पर चर्चा की गई।

✓ मद संख्या -1 रामपुर में नये उप कारागार के निर्माण हेतु वाका चक शिंगला में अराजी खसरा न0 24/1 रक्बा तादादी 1-08-24 है0 खसरा न0 2929/1429 रक्बा तादादी 0-43-67 है0 मलकियत सरकार किस्म अराजी चरागाह बिला द्रख्तान है। वन अधिकार कमेटी ग्राम शिंगला के प्रस्ताव संख्या 9 दिनांक 1-10-2018 गणपूर्ति 310/750 द्वारा ग्राम सभा में पारित प्रस्ताव के माध्यम से नई उप कारागार रामपुर के निर्माण हेतु सहमति प्रकट की गई है। जेल विभाग की ओर से उपस्थित सदस्य श्री भानु प्रकाश शर्मा मुख्य कल्याण अधिकारी (जेल) द्वारा नई उप-कारागार के लिए 1-51-91 है0 भूमि स्वीकृत होने बारे सहमति दी है। जिस पर बैठक में उपस्थित सभी सरकारी एवं गैर सरकारी सदस्यों द्वारा भी उक्त रक्बा 1-51-91 है0 अराजी के लिए सहमति प्रकट की, Forest Right Act, 2006 के अधीन कोई भी दावा बकाया नहीं है। इसलिए समिति सर्व सहमति से उक्त कारागार को स्थापित करने की सिफारिश करती है।

Namcu

Adm
Addl. District Magistrate
SHIMLA

सतीश कुमार भारदवाज सोल प्रोपराईटर माईको बिजली प्रोजेक्ट तकलेच के निर्माण हेतु वाका चक डमराली रक्बा 0-29-28 है0 किस्म गैर मुमकिन खड्ड, चारागाहा द्रख्तान, गैर मुमकिन सडक व वाका चक DPF कुवन का रक्बा 0-20-15 है0 किस्म अराजी जंगल मैफूजा मैहदूदा कुल रक्बा 0-49-43 है0 मलकियत सरकार है। ग्राम सभा डमराली कुवन के प्रस्ताव संख्या 2 दिनांक 15/6/2018 तथा पंचयात की गणपूर्ति 157/520 के अनुसार ग्रामवासियों द्वारा ग्राम सभा मे पारित प्रस्ताव के माध्यम से सतीश कुमार सोल प्रोपराईटर माईको पन बिजली परियोजना तकलेच के निर्माण हेतु सहमति प्रकट की है। जिस पर बैठक मे उपस्थित सभी सरकारी एवं गैर सरकारी सदस्यो द्वारा उक्त अराजी रक्बा तादादी 0-49-43 है0 के लिए सहमति प्रकट की है। Forest Right Act, 2006 के अधीन कोई भी दावे लम्बित नहीं है। इसलिए समिति सर्व सहमति से उक्त माईको पन विद्युत परियोजना को स्थापित करने की सिफारिश करती है।

अन्त मे बैठक में उपस्थित सभी सदस्यों का बैठक सम्पन्न होने पर अधोहस्ताक्षरी द्वारा धन्यवाद किया गया।



(नरेन्द्र चौहान) हि.प्र.से.


उप-मण्डलाधिकारी (ना0),

रामपुर बुशहर जिला शिमला हि0प्र0

दूरभाष नं0 01782 233002

पृष्ठांकन संख्या: आर0एम0पी0/एस0डी0के0/2018 964 दिनांक 29/11/18
प्रतिलिपि:

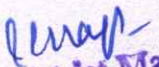
1. उपायुक्त महोदय शिमला को सूचनार्थ प्रेषित है।
2. महानिदेशक कारागार एवं सुधारात्मक सेवा हिमाल प्रदेश शिमला-9 को सूचनार्थ एवं आवश्यक कार्यवाही हेतु प्रेषित है।
3. वन मण्डलाधिकारी वन मण्डल रामपुर को सूचनार्थ प्रेषित है।
2. तहसीलदार रामपुर को सूचनार्थ एवं आवश्यक कार्यवाही हेतु।
3. सम्बन्धित अधिकारी / कर्मचारियों तथा समिति के सदस्य को सूचनार्थ।



उप-मण्डलाधिकारी (ना0),

रामपुर बुशहर जिला शिमला हि0प्र0

दूरभाष नं0 01782 233002


Addl. District Magistrate
SHIMLA

अनुसूचित जनजाति और अन्य परम्परागत वन निवासी (वन अधिकारों की मान्यता) अधिनियम 2006

वन अधिकार समिति

ग्राम सभा.....

प्रतिलिपि प्रस्ताव

प्रस्ताव संख्या 9

दिनांक 02-10-2018

वन अधिकार समिति ग्राम सभा..... की बैठक आज दिनांक.....

को बजे स्थान में श्री / श्रीमति.....

पदम देव जीतन की अध्यक्षता में की गई जिसमें गांव के अनुसूचित जनजाति और अन्य परम्परागत वन निवासी (वन अधिकारों की मान्यता) अधिनियम 2016, के अन्तर्गत...

..... जंगल / वन क्षेत्र में (जिसमें विभाग द्वारा निर्माण के लिए 01-51-91 हैक्टेयर वन भूमि के उपयोग की मजूरी प्रस्तावित है।

वन अधिकारों के लिए दावे हेतु प्राप्त हुए गांव वासियों के वन अधिकारों के आवेदनों पर चर्चा की गई।

वन अधिकारों के प्रस्तावों के साथ प्रस्तुत दस्तावेजों के अध्ययन तथा उस पर विस्तृत चर्चा के उपरान्त

वन अधिकार समिति सभा द्वारा निम्न लिखित पात्रों का दावा नियमानुसार सही पाया गया

क्र०सं०	पात्र गांव वासी का नाम	जंगल का नाम	वन अधिकार का व्योरा
---------	------------------------	-------------	---------------------

1.

.....

2.

तदनुसार यह वन अधिकार समिति इस दावे / इन दावों को पारित करने हेतु ग्राम सभा से इसकी सिफारिश करती है।

उपरोक्त में से निम्न लिखित पात्रों का दावा नियमानुसार सही नहीं पाया गया

क्र०सं०	पात्र ग्राम वासी का नाम
---------	-------------------------

1.

2.

तदनुसार ग्राम सभा इस दावे / इन दावों को निरस्त करने की सिफारिश करती है।

या

..... जंगल / वन क्षेत्र में कोई भी वन अधिकार का दावा प्राप्त नहीं हुआ।

स्थान.....

दिनांक.....

अध्यक्ष
 वन अधिकार समिति
 ग्राम सभा

- ग्रामवासी / ग्राम वासीयों के नाम जिन्होंने इस वन क्षेत्र / जंगल में वन अधिकार के दावे के लिए आवेदन किया है।
- प्रोजेक्ट / कार्य का नाम जिसके लिए वन (संरक्षण) अधिनियम, 1980 के अन्तर्गत वन भूमि के उपयोग की अनुमति दी जानी है

Amr
 Addl. District Magistrate
 SHIMLA

अनुसूचित जनजाति और अन्य परम्परागत वन निवासी (वन अधिकारों की मान्यता) अधिनियम 2006

ग्राम सभा शिमला
प्रतिलिपि प्रस्तावप्रस्ताव संख्या 9दिनांक 02-10-2018

ग्राम सभा शिमला की बैठक आज दिनांक 02-10-18 को 11 बजे स्थान शिमला में श्री / श्रीमति विमल शर्मा की अध्यक्षता में की गई जिसमें शिमला गांव के अनुसूचित जनजाति और अन्य परम्परागत वन निवासी (वन अधिकारों की मान्यता) अधिनियम 2006, के अन्तर्गत मनीषा जंगल / वन क्षेत्र में (जिसमें 01-51-91 विभाग द्वारा 30-01-2018 निर्माण के लिए 01-51-91 हैक्टेयर वन भूमि के उपयोग की मजूरी प्रस्तावित है)। वन अधिकारों के लिए दावे हेतु इस ग्राम सभा की वन अधिकार समिति की सिफारिश के उपरान्त प्राप्त हुए गांव वासियों के आवेदनों पर चर्चा की गई। वन अधिकारों के प्रस्तावों के साथ प्रस्तुत दस्तावेजों के अध्ययन तथा उस पर विस्तृत चर्चा के उपरान्त इस ग्राम सभा द्वारा निम्न लिखित पात्रों का दावा नियमानुसार सही पाया गया :-

क्र०सं०	पात्र गांव वासी का नाम	जंगल का नाम	वन अधिकार का व्यौरा
---------	------------------------	-------------	---------------------

1.

2.

तदनुसार यह वन अधिकार समिति इस दावे / इन दावों को पारित करने हेतु ग्राम सभा से इसकी सिफारिश करती है।

उपरोक्त में से निम्न लिखित पात्रों का दावा नियमानुसार सही नहीं पाया गया

क्र०सं०	पात्र ग्राम वासी का नाम
---------	-------------------------

1.

2.

तदनुसार ग्राम सभा इस दावे / इन दावों को निरस्त करती है।
या

इस ग्राम सभा की वन अधिकार समिति से प्राप्त सूचना के अनुसार शिमला जंगल / वन क्षेत्र में कोई भी वन अधिकार का दावा प्राप्त नहीं हुआ।

स्थान शिमला
दिनांक 02-10-2018

अध्यक्ष विमल शर्मा हस्ताक्षरकर्ता
वन अधिकार समिति
ग्राम सभा शिमला

ग्राम पंचायत शिमला

- ग्रामवासी / ग्राम वासीयों के नाम जिन्होंने इस वन क्षेत्र / जंगल में वन अधिकारों के लिए आवेदन किया है।
- प्रोजेक्ट / कार्य का नाम जिसके लिए वन (संरक्षण) अधिनियम, 1980 के अन्तर्गत वन भूमि के उपयोग की अनुमति दी जानी है

Add: District Magistrate
SHIMLA

अनुसूचित जनजाति और अन्य परम्परागत वन निवासी (वन अधिकारों की मान्यता) अधिनियम, 2006

ग्राम सभा
विकास खण्ड शिंगला जिला शिमला (हि०प्र०)
बामपुर बु.
प्रतिलिपि प्रस्ताव

अध्यक्षता :- श्री/श्रीमती

दिनांक 02-10-2018

गणपूर्ति 380 / 750

प्रस्ताव संख्या 9

विषय: कारागार विभाग/संस्था को उप-कारागार
के निर्माण हेतु फैनीवार
जंगल/ वन क्षेत्र में प्रस्तावित 01-51-91 हैक्टयर वन भूमि के
उपयोग की मंजूरी के लिए सहमति प्रदान करने हेतु।

ग्राम सभा शिंगला को बैठक राज दिनांक 02
-10-2018 को 11 स्थान शिंगला
की गई जिसमें कारागार विभाग/संस्था को उप-कारागार
के निर्माण हेतु फैनीवार जंगल/ वन क्षेत्र में प्रस्तावित
01-51-91 हैक्टयर वन भूमि के उपयोग की मंजूरी के लिए सहमति प्रदान करने पर चर्चा की गई।

सभी ग्रामवासियों ने संबंधित वन भूमि के प्रस्तावित कार्य हेतु उपयोग के उद्देश्यों को पूरी तरह समझने के बाद सर्व सम्मति से यह निर्णय लिया कि यह ग्राम सभा उपरोक्त प्रस्ताव के लिए वन भूमि दिए जाने पर सहमत है।

ग्राम सभा की इस बैठक में अनुसूचित जनजाति और अन्य परम्परागत वन निवासी (वन अधिकारों की मान्यता) अधिनियम, 2006 के अन्तर्गत वन अधिकारों के दावों के निपटारे पर भी चर्चा की गई तथा सर्व सम्मति से यह पारित किया गया कि उपरोक्त अधिनियम के अन्तर्गत वन अधिकारों के दावों के निपटारे सम्बन्धित सारी प्रक्रिया पूरी की जा रही है/ कर ली गई है तथा प्रस्तावित 01-51-91 हैक्टयर वन भूमि को उप-कारागार निर्माण हेतु उपयोग के लिए ग्राम सभा शिंगला की सहमति दी जाती है।

स्थान शिंगला
दिनांक 02-10-2018

अधीक्षक विकास अधिकारी
ग्राम सभा, शिंगला
हि०प्र०, बामपुर जिला शिमला (हि०प्र०)

Stamp
Addl. District Magistrate
SHIMLA



(238) 39
227

कार्यालय ग्राम पंचायत, शिंगला

विकास खण्ड रामपुर, जिला जिला शिमला (हि.प्र.)
पंचायती राज विभाग

क्रमांक

दिनांक

नकल प्रस्ताव संख्या 9 दिनांक बैठक 02/10/2018 उपस्थिति 380/750

अध्यक्षता श्री/श्रीमती विमला शर्मा प्रधान ग्राम पंचायत, शिंगला

विषय :-

प्रस्ताव न0-9 ग्राम पंचायत शिंगला के अर्न्तगत नि0 उप-कारागार फैनीधार रामपुर शिमला में निर्माण हेतु F.R.A हेतु अनापति प्रमाण देने बारे।

ग्राम पंचायत शिंगला की ग्राम सभा बैठक में उक्त विषय बारे विचार विमर्श किया गया जिस में ग्राम पंचायत शिंगला के अर्न्तगत नि0 उप-कारागार फैनीधार रामपुर जिला शिमला में निर्माण हेतु F.R.A हेतु अनापति प्रमाण देने बारे चर्चा की गई। जिस में ग्राम सभा द्वारा सर्वसम्मति से पारित हुआ कि ग्राम पंचायत शिंगला के अर्न्तगत नि0 उप-कारागार फैनीधार रामपुर जिला शिमला में निर्माण हेतु अनापति प्रमाण देना उचित है। इस उप-कारागार फैनीधार में निर्माण के लिए वन भूमि के हस्तांतरण से किसी व्यक्ति के अधिकार आहत नहीं होते हैं।

अतः ग्राम पंचायत शिंगला की ग्राम सभा बैठक में पारित हुआ कि ग्राम पंचायत शिंगला के अर्न्तगत नि0 उप-कारागार फैनीधार में निर्माण हेतु अनापति प्रमाण पत्र विहित अधिकारी की सेवा में प्रेषित है।

प्रमाणित किया जाता है कि नकल प्रस्ताव असल है।

Anup
Addl. District Magistrate
SHIMLA




PRADHAN

SECY

GRAM PANCHAYAT SHIMLA
DEV BLOCK RAMPUR, SHIMLA, H.P.

Girth-wise Enumerration list of trees proposed to be coming in C/o Sub Jail complex at Rampur in Nogli Beat, Nogli Block under Rampur Forest Range is as udner :-

Rampur Forest Range is as udner :-														
S.No.	Name of Land	Species names (Local)	Botanical Name	Girth in c.m. (गोलाई)										
				0-10	10-20	20-30	30-40	40-50	50-60	60-70	70-80	80-90	More than 90	Total
1	Forest	Chil	Pinus Roxburghai	0	0	1	1	0	0	0	0	0	0	2
2	Forest	Safeda	Eucalyptus	0	36	4	3	0	0	0	0	0	0	43
			Total	0	36	5	4	0	0	0	0	0	0	45


 Dy. Conservator of Forest,
 Rampur Forest Division,
 Rampur Bushahr, H.P.

Enumeration list of trees coming in near DPF Shingla Nogli beat Nogli Block Rampur
Forest Range construction of Sub Jail at Khasra No. 24/1, 24/2, & 2929/1429/

Sr.N	Species	Dia	Class	Remarks	Sr.N	Species	Dia	Class	Remarks
1.	Eucalyptus	14-15	V	G.Standing	23.	Eucalyptus	14-15	V	G.Standing
2.	Eucalyptus	11-12	V	G.Standing	24.	Eucalyptus	14-15	V	G.Standing
3.	Eucalyptus	14-15	V	G.Standing	25.	Eucalyptus	17-18	V	G.Standing
4.	Eucalyptus	15-16	V	G.Standing	26.	Eucalyptus	16-18	V	G.Standing
5.	Chil	30-31	III	G.Standing	27.	Eucalyptus	12-13	V	G.Standing
6.	Eucalyptus	15-16	V	G.Standing	28.	Eucalyptus	10-11	V	G.Standing
7.	Chil	21-22	IV	G.Standing	29.	Eucalyptus	11-12	V	G.Standing
8.	Eucalyptus	17-18	V	G.Standing	30.	Eucalyptus	13-16	V	G.Standing
9.	Eucalyptus	10-11	V	G.Standing	31.	Eucalyptus	13-14	V	G.Standing
10.	Eucalyptus	12-13	V	G.Standing	32.	Eucalyptus	11-12	V	G.Standing
11.	Eucalyptus	14-15	V	G.Standing	33.	Eucalyptus	11-12	V	G.Standing
12.	Eucalyptus	15-16	V	G.Standing	34.	Eucalyptus	15-16	V	G.Standing
13.	Eucalyptus	21-22	IV	G.Standing	35.	Eucalyptus	15-16	V	G.Standing
14.	Eucalyptus	35-40	III	G.Standing	36.	Eucalyptus	16-17	V	G.Standing
15.	Eucalyptus	18-19	V	G.Standing	37.	Eucalyptus	11-12	V	G.Standing
16.	Eucalyptus	21-22	IV	G.Standing	38.	Eucalyptus	10-11	V	G.Standing
17.	Eucalyptus	20-21	IV	G.Standing	39.	Eucalyptus	15-16	V	G.Standing
18.	Eucalyptus	18-19	V	G.Standing	40.	Eucalyptus	13-14	V	G.Standing
19.	Eucalyptus	13-14	V	G.Standing	41.	Eucalyptus	18-19	V	G.Standing
20.	Eucalyptus	16-17	V	G.Standing	42.	Eucalyptus	18-20	V	G.Standing
21.	Eucalyptus	10-11	V	G.Standing	43.	Eucalyptus	15-16	V	G.Standing
22.	Eucalyptus	30-31	III	G.Standing					

Manu Singh
I/c. Nogli beat

Gm
Block Forest Officer
Nogli Forest Range

Asst
Range Forest Officer
Rampur Range

Dy. Conservator of Forests
Rampur Forest Division
Rampur Buzahr (H.P.)

GENERAL ABSTRACT

Species	Sapling	V	IV	III	TOTAL
Chil	-	-	1	1	2
Volume	-	-	0.328	0.775	1.103
Eucalyptus	170	36	3	2	41
Volume	-	3.384	0.882	1.416	5.682
Total Tree		36	4	3	43
Total Volume		3.384	1.657	1.744	6.785

Thomson Sd.
I/c Mogli beat

Gm
Block Forest Office
Small Forest Div.

S. S. S.
Range Forest Officer
Rampur Range

Dy. Conservator of Forests
Rampur Forest Division
Rampur Bushahr (H.P.)

Alternate

Enumeration list of trees coming in near DPF Shingla Nogli beat Nogli Block Rampur

Forest Range construction of Sub Jail at Rampur in Khasra No. 24/1, 24/2, & 2929/1429/

Sr.N	Species	Dia	Class	Remarks	Sr.N	Species	Dia	Class	Remarks
1.	Eucalyptus	14-15	V	G.Standing	34.	Eucalyptus	15-16	V	G.Standing
2.	Eucalyptus	11-12	V	G.Standing	35.	Eucalyptus	15-16	V	G.Standing
3.	Eucalyptus	14-15	V	G.Standing	36.	Eucalyptus	16-17	V	G.Standing
4.	Eucalyptus	15-16	V	G.Standing	37.	Eucalyptus	11-12	V	G.Standing
5.	Chil	30-31	III	G.Standing	38.	Eucalyptus	10-11	V	G.Standing
6.	Eucalyptus	15-16	V	G.Standing	39.	Eucalyptus	15-16	V	G.Standing
7.	Chil	21-22	IV	G.Standing	40.	Eucalyptus	13-14	V	G.Standing
8.	Eucalyptus	17-18	V	G.Standing	41.	Eucalyptus	18-19	V	G.Standing
9.	Eucalyptus	10-11	V	G.Standing	42.	Eucalyptus	18-20	V	G.Standing
10.	Eucalyptus	12-13	V	G.Standing	43.	Eucalyptus	15-16	V	G.Standing
11.	Eucalyptus	14-15	V	G.Standing	44.	Eucalyptus	12-13	V	G.Standing
12.	Eucalyptus	15-16	V	G.Standing	45.	Eucalyptus	15-16	V	G.Standing
13.	Eucalyptus	21-22	IV	G.Standing	46.	Eucalyptus	19-20	V	G.Standing
14.	Eucalyptus	35-40	III	G.Standing	47.	Eucalyptus	11-12	V	G.Standing
15.	Eucalyptus	18-19	V	G.Standing	48.	Eucalyptus	14-15	V	G.Standing
16.	Eucalyptus	21-22	IV	G.Standing	49.	Eucalyptus	10-11	V	G.Standing
17.	Eucalyptus	20-21	IV	G.Standing	50.	Eucalyptus	10-11	V	G.Standing
18.	Eucalyptus	18-19	V	G.Standing	51.	Eucalyptus	10-11	V	G.Standing
19.	Eucalyptus	13-14	V	G.Standing	52.	Eucalyptus	12-13	V	G.Standing
20.	Eucalyptus	16-17	V	G.Standing	53.	Eucalyptus	18-19	V	G.Standing
21.	Eucalyptus	10-11	V	G.Standing	54.	Eucalyptus	14-15	V	G.Standing
22.	Eucalyptus	30-31	III	G.Standing	55.	Eucalyptus	11-12	V	G.Standing
23.	Eucalyptus	14-15	V	G.Standing	56.	Eucalyptus	10-11	V	G.Standing
24.	Eucalyptus	14-15	V	G.Standing	57.	Eucalyptus	13-14	V	G.Standing
25.	Eucalyptus	17-18	V	G.Standing	58.	Eucalyptus	16-17	V	G.Standing
26.	Eucalyptus	16-18	V	G.Standing	59.	Eucalyptus	11-12	V	G.Standing
27.	Eucalyptus	12-13	V	G.Standing	60.	Eucalyptus	11-12	V	G.Standing
28.	Eucalyptus	10-11	V	G.Standing	61.	Eucalyptus	14-15	V	G.Standing
29.	Eucalyptus	11-12	V	G.Standing	62.	Eucalyptus	12-13	V	G.Standing
30.	Eucalyptus	13-16	V	G.Standing	63.	Eucalyptus	10-11	V	G.Standing
31.	Eucalyptus	13-14	V	G.Standing	64.	Eucalyptus	16-17	V	G.Standing
32.	Eucalyptus	11-12	V	G.Standing	65.	Eucalyptus	16-17	V	G.Standing
33.	Eucalyptus	11-12	V	G.Standing	66.	Eucalyptus	11-12	V	G.Standing

67	Eucalyptus	22-23	IV	G.Standing	80	Eucalyptus	12-13	V	G.Standing
68	Eucalyptus	11-12	V	G.Standing	81	Eucalyptus	12-13	V	G.Standing
69	Eucalyptus	12-13	V	G.Standing	82	Eucalyptus	23-24	IV	G.Standing
70	Eucalyptus	24-25	IV	G.Standing	83	Eucalyptus	18-19	V	G.Standing
71	Chil	28-29	IV	G.Standing	84	Eucalyptus	12-13	V	G.Standing
72	Eucalyptus	16-17	V	G.Standing	85	Eucalyptus	19-20	V	G.Standing
73	Chil	33-34	III	G.Standing	86	Eucalyptus	13-14	V	G.Standing
74	Eucalyptus	15-16	V	G.Standing	87	Eucalyptus	18-19	V	G.Standing
75	Eucalyptus	10-11	V	G.Standing	88	Eucalyptus	25-26	IV	G.Standing
76	Eucalyptus	10-11	V	G.Standing	89	Eucalyptus	17-18	V	G.Standing
77	Eucalyptus	12-13	V	G.Standing	90	Eucalyptus	14-15	V	G.Standing
78	Eucalyptus	18-19	V	G.Standing					
79	Eucalyptus	21-22	IV	G.Standing					

Shamun/3rd
i/c Nogli beat

Ym
Block Forest Office
Gandhi Nagar Bloor

Shamun
Range Forest Officer
Rampur Range

Dy. Conservator of Forests
Rampur Forest Division
Rampur Bushahr (H.P.)

GENERAL ABSTRACT

Species	Sapling	V	IV	III	TOTAL
Chil	-	-	2	2	4
Volume	-	-	0.656	1.55	2.206
Eucalyptus	230	76	8	2	86
Volume	-	7.144	2.352	1.416	10.912
Total Tree	230	76	10	4	90
Total Volume		7.144	3.008	2.966	13.118

Shanmugam
i/c Nogibent

Shanmugam
Block Forest Officer
Nogibent Block

Shanmugam
Range Forest Officer
Rampur Range

Dy. Conservator of Forests
Rampur Forest Division
Rampur Bushahr (H.P.)

Full title of the project: Diversion of land for C/o of Sub Jail Complex at Rampur
 File No.:
 Date of proposal:

CHECK LIST SERIAL NUMBER-16

SITE INSPECTION REPORT NOT BELOW THE RANK OF DCF.

(For the forest land to be diverted under FCA)

A proposal has been received by this office from **The Director General. Prisons & correctional Services, H.P.** for diversion under FCA-1980 of **01-51-91 ha** of forest land for non forestry purpose. The project envisages the use of forest land for **C/o of Sub Jail Complex at Rampur**. The site inspection of the land involved in the proposal has been done by me on dated _____


2. On inspection of the site, it is found that the land required by the user agency is a forest area measuring **01-51-91 ha**.
3. The requirement of forest land as proposed by the user agency in col. 2 of part-I is unavoidable and is barest minimum required for the project.
4. No rare/endangered/unique species of flora and fauna found in the area.
5. No protected archaeological/heritage site/defense establishment or any other important monument is located in the area.
6. (a) ***The user agency has not violated the provisions of Forest (Conservation) Act, 1980 and no work has been started without proper sanction.***
 (b) It has been found that the user agency has violated the provisions of the Forest (Conservation) Act, 1980 Indian Forest Act, 1927 any other Forest Act. A detailed report as per para 1.9 of Chapter-1, Part-C of Hand book of Forest (Conservation) Act, 1980 is attached).

(Note: Whichever of the above is applicable should be shown in bold letters)

Specific recommendation for acceptance or otherwise of the proposal:- The proposal is recommended for approval.

Dated:- 27-08-2021

Place:- Rampur Bsr.


 (Arvind Kumar), IFS
 Dy. Conservator of Forest,
 Rampur Forest Division,
 Rampur Bushahr.

**Dy. Conservator of Forests
 Rampur Forest Division
 Rampur Bushahr (H.P.)**

Full title of the project: Diversion of land for C/o of Sub Jail Complex at Rampur
File No.:
Date of proposal:

CHECK LIST SERIAL NUMBER-17

LOCATION MAP.

Location Map of Non-Forest/Degraded Forest Area identified for Compensatory Afforestation in lieu of proposal for diversion of 1.5191 ha of forest land for C/o of Sub Jail Complex at Rampur in Tehsil Rampur of Shimla District.

Forest Division:- Rampur.

Forest Range:- Rampur


Block No./Compartment No./Survey No.

53 E/11

UF-Rajpura

Area:- 3.0382 ha.

Map attached of the area to be taken for Compensatory Afforestation.


(Arvind Kumar), IFS
Dy. Conservator of Forest,
Rampur Forest Division,
Rampur Bushahr.

Office Seal Dy. Conservator of For.
Rampur Forest Division
Rampur Bushahr (H.P.)

45

Topo Sheet:- Proposed C A Site C/o Sub Jail at Rampur H.P.



Index

Proposed C A Site



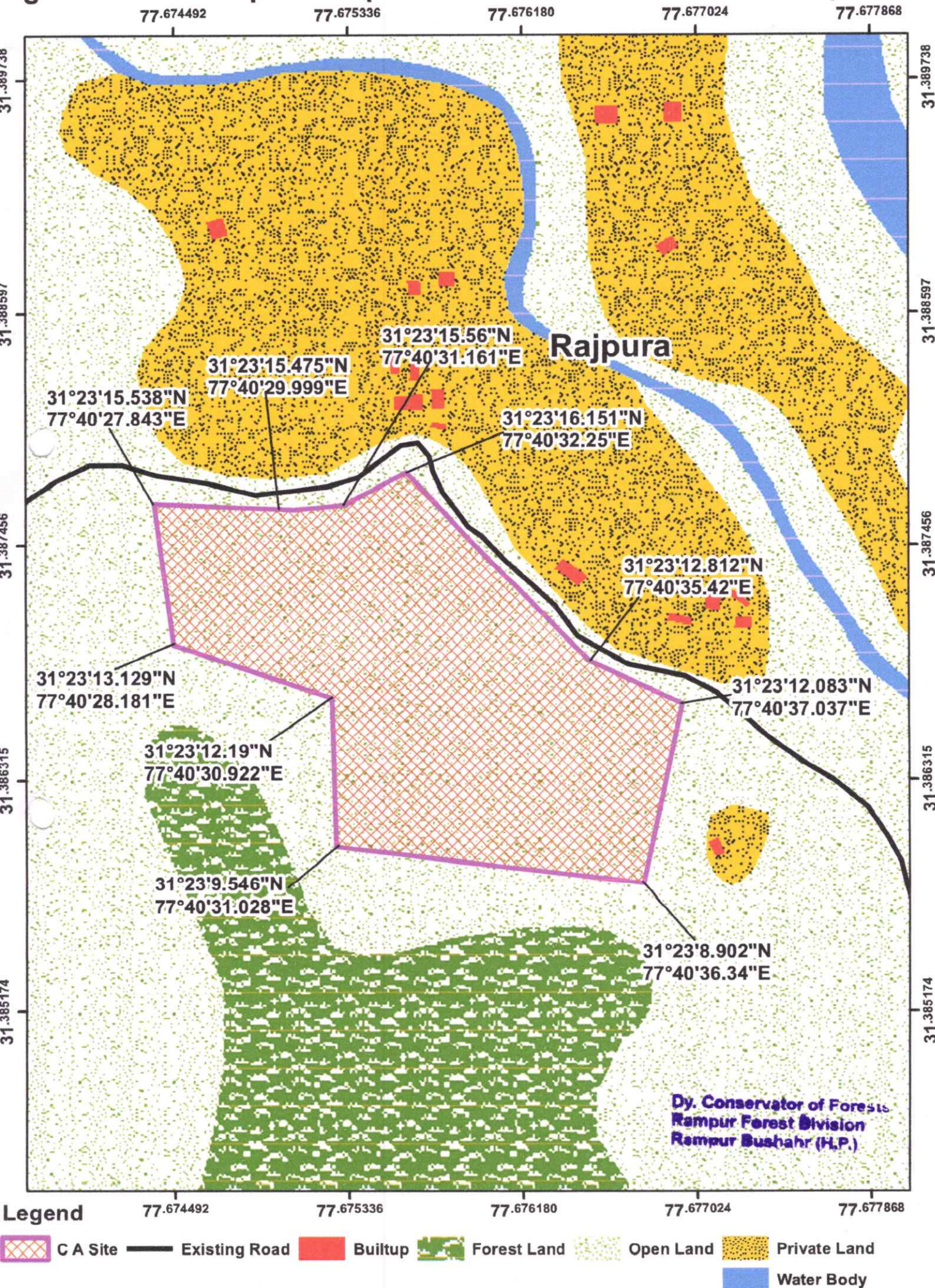
By. Conservator of Forests
Rampur Forest Division
Rampur Bushahr (H.P.)

Scale

1:50000

Topo Sheet No.53E/11

Digital Landuse Map for Proposed C A Site C/o Sub Jail at Rampur H.P.



Full title of the project: Diversion of land for C/o of Sub Jail Complex at Rampur

File No.:

Date of proposal:

CHECK LIST SERIAL NUMBER-18
SCHEME FOR COMPENSATORY AFFORESTATION.

Detail scheme for compensatory afforestation to be carried out in lieu of 1.5191 ha. of forest area to be diverted for C/o of Sub Jail Complex at Rampur in Tehsil Rampur of Shimla District.

1. Details of degraded forest land/non forest land:-

District:- Shimla Village :- Rajpura
Tehsil:- Rampur Bushahr
Name of Forest Division:- Rampur Bushahr Range :- Rampur Range
Block No./Compartment No. /Survey No. 53 E/11 UF :- Rajpura

Area to be afforested: 3.0382 ha.

2. Description of area:-

- i. Whether the site selected for compensatory afforestation is a land bank or not:- Yes.
- ii. If the CA site is other than the land bank, reasons be given:- Not applicable.
- iii. In case of non forest area identified for CA, then what is the distance of CA site from the adjoining forest boundary:- Not applicable
- iv. Soil type:- Clayey loam.
- v. Topography:- a. Hilly/undulating/plain
b. Slope: Steep/Medium/Gentle
- vi. Whether the area is bearing any root stock of vegetation :- No.

3. Plantation Model:-

Copy of the approved compensatory afforestation scheme/model showing component wise physical and financial break up is enclosed.

4. Schedule of plantation programme:-


Detail of year wise break-up of requirement of funds is as under:-

Year	Area	Rate	Amount
0 year i.e. year plantation	3.0382 ha.	114000	346354
1 st year maintenance	3.0382 ha.	18111	55026
2 nd year maintenance	3.0382 ha.	13176	40031
3 rd year maintenance	3.0382 ha.	7249	22023
4 th year maintenance	3.0382 ha.	7766	23596
5 th year maintenance	3.0382 ha.	8284	25169
6 th year maintenance	3.0382 ha.	8802	26742
7 th year maintenance	3.0382 ha.	9320	28315
8 th year maintenance	3.0382 ha.	9837	29888
9 th year maintenance	3.0382 ha.	10355	31461
10 th year maintenance	3.0382 ha.	10873	33034
Total			661638
Contingency Charges @ 5%			33082
Total cost of CA Scheme			694720
Departmental charges @ 17.5%			121576
G. Total			816296

5. **Technical details:-**

Technical details of compensatory afforestation scheme are as follows:-


- (a) General Details:- An area of 3.0382 ha. will be taken up for planting under compensatory afforestation scheme in UF-Rajpura in a single compact patch. The area will be protected by Barbed wire fencing and a mixture of conifer and broad leaved species will be planted 1100 plants will be planted per hectare.
- (b) Spacement:- 2.5 mtrs x 2.5 mtr
- (c) Species:- Conifer & other broad leave species.
- (d) Plantation Method:-Nursery grown one year old plants (in Polythene bags as well as naked root) will be planted in 45x45x45 cm pits in the selected area. Bush cutting will be done in the infested area. The plantation will be maintained for subsequent 10 years in which beating up of failures will be done. The plantation will be rainfed.
- (e) Soil Moisture Conservation Works: - Contour trenching will be done over the entire area to conserve the available moisture during rainy season so that moisture regime in the area is improved. Minor soil conservation works like gully plugging, check walls be done where ever required.
- (f) Protection (fencing, Watchman, People's participation etc.): -Area will be protected from grazing by erecting barbed wire fencing at all vulnerable places around the plantation. Further watch and ward as also fire protection will be ensured through regular departmental staff.
- (g) Proposed Monitoring Mechanism:- The plantation will be monitored as per existing monitoring mechanism in the forest department. The plantation will also be monitored by GOI representatives as per instructions. The plantation sites will be approachable from Rampur Nogli Taklech road.
- (h) Any other information:- Nil.


Dy. Conservator of Forest,
Rampur Forest Division,
Rampur Bushahr, H.P.

Office Seal Dy. Conservator of Forest
Rampur Forest Division
Rampur Bushahr (H.P.)

SCHEME FOR COMPENSATORY AFFORESTATION IN RESPECT OF DIVERSION OF LAND FOR CONSTRUCTION OF SUB JAIL AT RAMPUR WITHIN THE JURISDICTION OF RAMPUR FOREST DIVISION

Area proposed for Compensatory Afforestation in hac.					3.0382 hac			
Name of the proposed plantation area					UF Rajpura			
Number of Plants to be planted per hectare					1100			
Total number of plants to be planted in proposed area					3342			
Species to be planted in proposed area					Chil & Broad leave species			
Particulars of works	Unit cost at wage structure for 2021-22	No of plants	Cost of plants @ Rs. 18.16/-	Unit cost at wage structure for 2021-22 including cost of plant	Year of execution of works	Cost escalation	Unit cost after applying cost escalation	Total amount
Initial cost for raising compensatory Afforestation over an area of 3.0382 hectare	83660	1100	19976	103636	2021-22	10%	114000	346354
1 st year maintenance	9100	330	5993	15093	2022-23	20%	18111	55026
2 nd year maintenance	6140	220	3995	10135	2023-24	30%	13176	40031
3 rd year maintenance	3180	110	1998	5178	2024-25	40%	7249	22023
4 th year maintenance	3180	110	1998	5178	2025-26	50%	7766	23596
5 th year maintenance	3180	110	1998	5178	2026-27	60%	8284	25169
6 th year maintenance	3180	110	1998	5178	2027-28	70%	8802	26742
7 th year maintenance	3180	110	1998	5178	2028-29	80%	9320	28315
8 th year maintenance	3180	110	1998	5178	2029-30	90%	9837	29888
9 th year maintenance	3180	110	1998	5178	2030-31	100%	10355	31461
10 th year maintenance	3180	110	1998	5178	2031-32	110%	10873	33034
Total =								661638
Contingencies Charges @ 5%								33082
Total cost of CA Scheme								694720
Departmental Charges @ 17.5%								121576
G. Total =								816296


 Dy. Conservator of Forests,
 Rampur Forest Division
 Rampur Bushahr.

Dy. Conservator of Forests
Rampur Forest Division
Rampur Bushahr (H.P.)

Full title of the project: Diversion of land for C/o of Sub Jail Complex at Rampur

File No.:

Date of proposal:

CHECK LIST SERIAL NUMBER-19

This is to certify that 3.0382 ha. land bearing Survey Sheet No. 53E/11 near village Rajpura Tehsil Rampur Bushahr District Shimla identified for Compensatory Afforestation is non forest land selected for compensatory afforestation is in a compact block and contiguous to forest area or in close proximity of forest area and suitable from the management and protection point of view.

Dated 27-08-2021

Place Rampur

(Arvind Kumar) IFS
Dy. Conservator of Forest,
Rampur Forest Division,
Rampur Bushahr, H.

Office Seal **Dy. Conservator of Forests
Rampur Forest Division
Rampur Bushahr (H.P.)**

Full title of the project: Diversion of land for C/o of Sub Jail Complex at Rampur
File No.:
Date of proposal:

CHECK LIST SERIAL NUMBER-20

LAND SUITABILITY CERTIFICATE BY DFO CONCERNED.

This is to certify that 3.0382 ha. land bearing Survey Sheet No. 53E/11 near village Rajpura Tehsil Rampur Bushahr District Shimla identified for Compensatory Afforestation is suitable for undertaking plantation from the management point of view and is free all sort of encumbrances and encroachments.

Dated 27-08-2021

Place Rampur



Dy. Conservator of Forest,
Rampur Forest Division,
Rampur Bushahr.

Office Seal Dy. Conservator of Forest:
Rampur Forest Division
Rampur Bushahr (H.P.)

No.

Dated Shimla, the

NON AVAILABILITY OF NON FOREST LAND CERTIFICATE FOR COMPENSATORY AFFORESTATION.

This is to certify, that all the Government waste lands in this district are considered as forest land in view of the 1952 Notification of Government of Himachal Pradesh which has declared all Government waste land as Protected Forests. Hence there is no availability of suitable non forest land within the jurisdiction of Rampur Forest Division, Rampur for raising of compensatory afforestation in lieu of diversion of 1.1591 hac. of forest land for the construction of Sub Jail Complex at Rampur in Tehsil Rampur, Distt. Shimla, H.P.



Dy. Conservator of Forests,
Rampur Forest Division,
Rampur Bushahr.

**Dy. Conservator of Forests
Rampur Forest Division
Rampur Bushahr (H.P.)**



Collector,
Shimla District,
**District Collector
Shimla District (H.P.)**

Joint Inspection Report

Joint inspection of site for diversion of 01-51-91 hect. Of Govt./forest land for construction of Sub Jail Rampur distt. Shimla at Shingla chak under the jurisdiction of Rampur Tehsil, distt. Shimla was done on 24/07/2017

Two possible alignments/site were proposed by the user agency for c/o Sub Jail Rampur distt. Shimla, Both these site comprises Govt./forest land site no. 1 involve 01-51-91 hect. Of Govt./forest and 170 saplings, 41 trees of different species are involved for removal. In the site no. 2 involve 01-91-95 hect. Of govt./forest land involved for diversion and 230 saplings, 90 trees of different species are involved for removal. Keeping in view of the minimum area and less felling of trees, joint inspection committee is of the view that diversion of land coming in the site no. 1 involve less forest land and entails less felling of trees and there are govt./forest land interspersed in both the alignments there is no scope for avoidance of govt./forest land and diversion of 01-51-91 hect. Of Govt./forest is bare minimum and can not be escaped.

The joint inspection committee therefore recommends that the govt./forest land measuring 01-51-91 hect. Coming in the alignment no. 1 as detailed in check list -6 enclosed as annexure-I in the under forest (conservation) act 1980 for c/o Sub Jail Rampur distt. Shimla. There is no natural water resource, cremation ground, common propose infrastructure in the proposed alignment of the land.

Place: Rampur

Date: 24/07/2017

ASHA
Divisional Forest Officer
Rampur Forest Division
Rampur Bushahr (H.P.)

Mr
Sub Divisional Magistrate
Rampur Bushahr (H.P.)

S.P.
S.P. (Prisons)
R.P. Shimla

FULL TITLE OF THE PROJECT: Construction of Sub Jail Complex at Rampur

File No.:

DATE OF PROPOSAL:

54


BILL FOR NPV

CALCULATION OF NET PRESENT VALUE OF FOREST LAND TO BE DIVERTED UNDER FCA FOR CONSTRUCTION OF SUB JAIL COMPLEX AT RAMPUR.

1.	Area proposed for diversion.	1.5191 ha.
2.	Name of area proposed for diversion	DPF Shingla
3.	No. of trees coming in the forest land including sapling	213No.
4.	ECO-Value Class	Class-V, open Forest
5.	NPV rate applicable to open forest of class VI	Rs. 6,57,000/- per ha.
6.	Total Net Present Value	6,57,000 x 1.5191 = Rs. 9,98,049/-
Total		9,98,049/-

Note:-

If any recovery is pointed out by the audit or higher authority will be effected in lump-sum from the user agency.


Dy. Conservator of Forests,
Rampur Forest Division,
Rampur Bushahr.

Office Seal **Dy. Conservator of Forests
Rampur Forest Division
Rampur Bushahr (H.P.)**

No. 2612
H.P. Forest Department

Dated Rampur, the 22/5/19

To
The Director General,
Prisons & Correctional Services,
Himachal Pradesh.

Subject: -
Regarding issue of Eco-Sensitive Zone Certificate for the construction of New
Sub Jail building at Rampur.



Sir,
In reference to your letter No. 3-1/88-Jails (123)-5049 dated 28.02.2019, it is
intimated that as per record of this office the distance from New Sub Jail at Rampur to the
11.5 Km far from Daranghati Wild Life Sanctuary Area. It is further stated that the
proposed forest land does not falls within the Eco Sensitive Zone.

Divisional Forest Officer,
Rampur Forest Division,
Rampur Buznah.

**VILLAGES LIKELY TO BE BENEFITED DIRECTLY FROM THE
PROPOSAL**


**Name of Work: - C/o Sub Jail at Rampur H.P. Area in Project:-01-
51-91 Hect.**

Sr. No.	NAME OF VILLAGE	VILLAGE CODE	POPULATION
1	SHINGLA	9811	3/68

Signature 
Seal 
Dev. Block Rampur (H.P.)

AUTHORITY LETTER


I, Somesh Goyal, Director General of Police (Prisons) & Correctional Services, Himachal Pradesh, Shimla being competent authority, do hereby authorized to Senior Assistant Inspector General, Prisons & Correctional Services, Himachal Pradesh to make application on behalf of the User Agency for seeking prior approval of Central Government under Section-2 of the Forest Conservation Act-1980 for Diversion of forest land.


Director General,
Prisons & Correctional Services,
Himachal Pradesh.

Endst.No. 3-1/88-Jails (123)- 1519

Dated Shimla-171009 17 MAR 2021

Copy to the Senior Assistant Inspector General, Prisons & Correctional Services, Himachal Pradesh, Shimla-171009.


Director General,
Prisons & Correctional Services,
Himachal Pradesh.

रसीद संख्या : 09081830576

नकल शुल्क : 1
सेवा शुल्क : 20
कुल शुल्क : 21

राजस्व विभाग, हिमाचल प्रदेश - नकल जमाबंदी

जिला : शिमला

तहसील : रामपुर

कानूनगोदून : रामपुर

पटवार वतन : शिमला

हदबस्त नं. : 118/1

मोहल : शिमला

साल : 2015-2016

रकबा ईकाई : है-आ-सै

खेवट नं.	खतौनी नं.	नाम मालिक व एहवाल	नाम काश्तकार व एहवाल	नाम चाह व दीगर वसायल आबपाशी	नम्बर खसरा हाल	रकबा हर खेत व मिजान खाता मय किस्म अराजी मोट्रीक ईकाइयों में	हिस्सा या पैमाना हकीयत व तरीका बाछ	कैफियत
1	2	3	4	5	6	7	8	9
437 मिन	1003 मिन	सरकार हिमाचल प्रदेश	कब्जा स्वयं ताबे हक्क बर्तन बर्तनदारान मुताबिक नकशा वर्तन	24	03-10-17 व. बिला रखतान	कब्जा व पड़त बरसह खेवट नं. (1)	न.ई. कि.ई. तब्दील मलकियत	848 तब्दील नकशा फदे बदर नं. 1201 तब्दील कब्जा 1207 लीज नामा नोट - बरस ई.न. 1201 मिति 28-11-2018 वाला तब्दीली नकशा के भदुवा क.न. 3345/2880/1582/1 रकबा तब्दीली 0-01-50 है0 कब्जा खेत मिजान मलकियत है। नोट - बरस रजिस्ट्री नं. 653/2018 मिति 01-12-2018 द्वारा रजिस्टरी
367	931	जोड कुल - देह						
भरस खेवट नं. (1)								
123.78								
माल								

निकेत : हिमाचल प्रदेश - शिमला

दिनांक : 08-Feb-2019

पृष्ठ संख्या : 1

56

1	2	3	4	5	6	7	8	9
								<p>रामपुर इलाका के जमाखतदार नं. 437/1003/अमरा नं. 3345/2880/1582/1 इलाका दाखली 00-01-50ई. किस्म चारागाह किला इलाका सुयोग विभाग बंदक लोजनामा बंदगाह पुर राम चला किला बिन्दगी के नाम 35 बर्ग लोड पुर रवेकाह है। रामोले अराली को वे नहीं कर सकता है। (Has Executed lease Deed. Vide Reg.No. 653/2018 Dated: 01/12/2018 In Favour Of Bellu Ram पुत्र Ramchithra पुत्र -।</p>

Certified that this copy has been generated from the database of Revenue Department Tehsil
रामपुर as accessed by Tehsil Operator TEHOPRRAMPUR on 08-February-2019 from Tehsil

रामपुर

निकलेट : हिमाचल प्रदेश - शिमला

दिनांक: 08-Feb-2019

To Verify; enter the Copy No above Bar Code at

<http://admis.hp.nic.in/himbhoomilk>

For Validity Refer : Notific. No.Rev-C(FY)10-1/2009 Dated 14-Feb-2011

पृष्ठ संख्या: 2

