

दामोदर घाटी निगम  
DAMODAR VALLEY CORPORATION

अधीक्षण अभियंता (विद्युत) कार्यालय

OFFICE OF THE SUPERINTENDING ENGINEER (E)

टी०एस०सी०-१, डी०टी०पी०एस, दुर्गापुर (पश्चिमबंगाल) - ७१३२०७

Transmission System Construction Division-I, DTPS, Durgapur

West Bengal, PIN - 713207 ; Phone - 0343-2590033 ; e-mail - chiradeep.de@dvc.gov.in

No. TSC - I/W-287/1601

Date: 24.02.2020

To  
The Divisional Forest Officer,  
Burdwan Division,  
P.O. & Dist - Burdwan,  
West Bengal.

**Sub:** Construction of 220 KV D/C Parulia-Burdwan transmission line - Identification of forest land in proposed corridor.

Dear Sir,

This is to bring it to your kind notice that a 220 KV double circuit transmission line is being constructed by Damodar Valley Corporation from Parulia Substation to Burdwan Substation in line to cope up with the manifold progressive load demand in the lower Damodar Valley region and also in light of strengthening of our 220 KV eastern grid to have more stable and quality and power supply.

The above mentioned transmission line is passing through various block under Purba Burdwan & Paschim Burdwan district. The blocks & mouza under your division are mentioned below.

Block Name	Mouza Name & Sheet Number
Kanksa	Akandara-1,2; Malandighi-2,3; Kuldiha-2; Pathordia-1; Domra-3,4
Aushgaram-II	Pachim Chandipur-2; Kankora-1; Debshala-1,2; Paduma-1; Jijira-1; Parisha-1; Moukota-1; Bhatkunda-1,2,3; Balorambati-1; Ramharipur; Babuisole-1; Kuldiha-1; Premganj; Gopalmath; Ramnagar; Amarargrah-4,5,
Aushgaram-I	Barchatra
Galsi-1	Mankar; Kondipur-1; Jharul-1; Rakona-1; Paraj-1; Jotkolkol-1

One set of Mouza maps in which the proposed transmission line is marked are enclosed along with land identification report of each plot which is generated with plot information available in the official website of 'Land & Land Reform and Refugee Relief & Rehabilitation Department, Govt. of West Bengal' for your ready reference.

We would request you to kindly provide data of forest / non-forest land for our proposed line corridor.

Yours faithfully

*Chiradeep De* 24/2/2020  
Sr. Divisional Engineer (E) & In - Charge  
TSC-I, DVC, Durgapur

Encl: As mentioned above.

Divisional Forest Officer,  
Burdwan Division  
Received without verification  
of documents

*[Signature]* 24/2/2020  
Signature



3 DEC 2020



Government of West Bengal  
Directorate of Forests  
Office of the Divisional Forest Officer  
Burdwan Division.

Phone - Fax::0342-2657172 / 0342-2659507,  
To e-mail : dfo.bdn@yahoo.co.in



No- 524(3)

/8

dated, Burdwan 25 /02/2020



To  
✓ Sr. Divisional Engineer (E) & In – Charge  
TSC-I, DVC, Durgapur


Sub: - Construction of 220 KV D/C parulia-Burdwan transmission line – Identification of forest land in proposed corridor.

Ref: - 1) Your No. TSC – I/W-287/1601 dated 24/02/2020

In reference to above you are requested to contact the local Range Officers i.e.(1) Range Officer, Durgapur Range at Muchipara, Durgapur; (2) Range Officer, Panagarh Range at Darjeeling more Panagarh and (3) Range Officer Guskara Range at Guskara for a joint survey for identification of forest land falls in your proposed construction of 220 KV D/C Parulia – Burdwan transmission line corridor in Burdwan Forest Division. After that you are to submit forest land diversion proposal in specific form as per guide line of Forest (Conservation) Act, 1980 as amended up to date , a copy of which is enclosed herewith (if any forest land required for diversion for your this project) to the Additional Principal Chief Conservator of Forests & Nodal Officer, Forest(Conservation) Act, 1980, West Bengal, at the Office of the Principal Chief Conservator of Forests,(Head of Forest Force), West Bengal, Aranya Bhawan, LA-10A, Sector-III, Salt Lake City, Kolkata-700098 with a copy to this office

It is mandatory to upload your proposal in the ministry's website ([www..forestclearance.nic.in](http://www.forestclearance.nic.in)) for forest clear-ance. Without the system generated acknowledgement slip of the same, the hard copy of the proposal will not be accepted.

✓ Encl. As stated above

  
Divisional Forest Office  
Burdwan Division

Burdwan, ...25../02...2020.

No.....524(3)...../...8.....; dated  
Copy forwarded for information and necessary action to: -


- 1) The Range Officer, Durgapur Range
- 2) The Range Officer, Panagarh Range
- 3) The Range Officer, Guskara Range

They are to attend the above joint survey as and when approached by the DVC, Durgapur authority. For facilitation of survey a list of mouza with necessary details in a covered file is sent to you, which should be returned to this office along with your report /findings in details of the forest land after the joint survey.

**Sd/- Debashish Sharma I.F.S.**

Divisional Forest Office  
Burdwan Division

Land & Law Cell





Government of West Bengal  
Directorate of Forests  
**Office of the Divisional Forest Officer**  
Burdwan Division.

Phone - Fax::0342-2657172 / 0342-2659507,  
To e-mail :dfobdn@yahoo.co.in



No- 1259/8

dated, Burdwan 17/07/2020

To  
Sr. Divisional Engineer (E) & In-Charge  
TSC-I, DVC, Durgapur

Sub: - Construction of 220KV/DC Purulia-Burdwan transmission line-Identification of forest land in proposed corridor


Ref: - 1) Your No. TSC - 1/W-287/1601 dated 24/02/2020

In reference to above, this is to inform that as per compliance reports of the concerned Range Officers i.e.(1) Range Officer, Durgapur Range at Muchipara, Durgapur; (2) Range Officer, Panagarh Range at Darjeeling more Panagarh and (3) Range Officer Guskara Range at Guskara on the joint survey conducted for identification of forest land falls within your proposed project involvement of forest land in different mouzas under Panagarh Range & Guskara Range of this Division has been confirmed, details of which are given below:-

Sl No	Range	Beat	Block	Mouza	Plot No	Area (in Acres)	Notification No	Remarks
1	Guskara	Aushgram	Aushgram-I	Barachatra	84	1.52	4104FOR dt. 15/7/1966	Protected Forest Total = 4.64 acres
					85	0.58		
					23	0.22		
					79	0.13		
					80	0.75		
					374	1.44		
2		Pratappur	Aushgram-II	Ramharipur	407	1.55	7092 FOR dt. 26/6/1956	Protected Forest Total=2.06 acres
					14	0.13		
					413	0.12		
					412	0.26		
3	Panagarh	Khandari	Aushgram-II	Balarambati	60	1.10	7092 FOR dt. 26/6/1956	Protected Forest Total=3.66acres
					235	0.33		
					503	1.28		
					501	0.95		
4				Bhatkunda	3075/1959	2.16		Protected Forest Total=3.43acres
					1953	1.27		
							GT	13.79 acres

Now, you are to submit forest land diversion proposal in prescribed forms already sent to youcv, as per guide lines of Forest (Conservation) Act, 1980 as amended up to date, to the Additional Principal Chief Conservator of Forests & Nodal Officer, Forest(Conservation) Act, 1980, West Bengal, at the Office of the Principal Chief Conservator of Forests,(Head of Forest Force), West Bengal, Aranya Bhawan, LA-10A, Sector-III, Salt Lake City, Kolkata-700098 with a copy to this office

This is also inform you that it is mandatory to upload your proposal in the Ministry's website ([www..forestclearance.nic.in](http://www..forestclearance.nic.in)) for forest clearance. Without the system generated acknowledgement slip of the same, the hard copy of the proposal will not be accepted.

  
Divisional Forest Office  
Burdwan Division

No 1259/8

dated

Burdwan, 1707/2020.

Copy forwarded for information and necessary action to: -

1) The Range Officer, Durgapur, Panagarh., Guskara Range

**Sd/- Debashish Sharma I.F.S.**

Divisional Forest Office  
Burdwan Division

Land & Law Cell