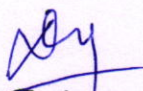



# JOINT INSPECTION REPORT


Sl no.	Particulars	Details
1.	Name of Project	Construction of Bridge Over Rangit River – At Kitchudumra on Namchi Sikkim in South Sikkim under (NLCPR Scheme)
2.	A brief of Project	With the construction of this Bridge, the people residing in and around this place will be benefitted, socio economic activities will improve and it will connect the south and west district of Sikkim which will shorten the travelling time. The length of the Bridge is 117m
3.	Date of Inspection	21-08-2019
4.	Participants a) Name b) Designation c) Department	1. Deewash Gurung, Junior Engineer.  2. Dawa Tshering Tamang, Block Officer.  3. Subash Gurung, Revenue Surveyor.  4. R.P.Sharma, Survey & Demarcation.
5.	Details of the land in hectares a) Private land b) Forest land c) Road reserve d) Total Land involved	a) Nil b) 0.1044 Ha c) Nil d) 0.1044 Ha
6.	Legal status of Forest Land a) Gaucharan b) Khasmal c) Reserve forest d) Road reserve	a) Nil b) 0.1044 Ha c) Nil d) Nil
7.	Legal status of private land as per the 1951-51 records. (Details of private land to be attested and attested copy of the cadastral map)	Toposheet no: 78A/8/1
8.	Item wise break up of forest land required as per project	a) Gaucharan = 0.00 Ha b) Khasmal = 0.1044 Ha c) Reserve forest = 0.00 Ha
9.	Whether any national park/wildlife sanctuary or not.	- N.A. -
10.	Types of vegetation	Khasmal
11.	Category of density	Scattered Jungle
12.	Number of trees/poles and forest produce involve or not. If yes indicate the detail of the plot.	6 nos of sal trees are involved
13.	Topography of the project area, soil type of forest area	Steep slopes with scattered jungle.




14.	Brief observation of the inspection team.	Forest land is khasmal and 6 nos of sal trees are required to be felled and 0.1044ha of forest land is required to be diverted.
15.	Sketch map of the proposed project area showing the details and alignment.	Enclosed
16.	Enumeration list of trees	Enclosed
17.	Any other noteworthy observations	NA
18.	Certificate of DFO (T) concerned, if tree felling is not involved.	NA

  
 Junior Engineer  
 Roads & Bridges deptt., Namchi.

  
 Survey & Demarcation,  
 Forest Env. & WL Management Deptt. (T)  
 Survey & Demarcation  
 FEWMD

  
 Revenue Supervisor,  
 LR & DM Department.  
 Revenue Supervisor  
 L.R. & D.M.D Collectorate (S)  
 Namchi, South Sikkim

  
 Block Officer,  
 Forest Env. & WL Management Deptt.