

FORM-I  
(for linear projects)  
Government of Himachal Pradesh  
Office of the District Collector, Mandi

No. DC-MND(LR)-Z(32)-8/2016

Dated Mandi, the 18 June, 2016

TO WHOSOEVER IT MAY CONCERN

In compliance of the Ministry of Environment and Forests (MoEF), Government of India's letter No. 11-9/98-FC(pt.) dated 3<sup>rd</sup> August, 2009 wherein the MoEF issued guidelines on submission of evidences for having initiated and completed the process of settlement of rights under the Scheduled Tribes and Other Traditional Forest Dwellers (Recognition of Forest Rights) Act, 2006 ('FRA', for short) on the forest land proposed to be diverted for non-forest purposes read with MoEF's letter dated 5<sup>th</sup> February, 2013 wherein MoEF issued certain relaxation in respect of linear projects, it is certified that 1.4790 hectare of forest land proposed to be diverted in favour of HPPWD department for the construction of Pakhri Galla via Bada Gaon road falls within the jurisdiction of Pakhri village in Sadar Tehsil.

It is further certified that:

- (a) The complete process for the identification and settlement of rights under the FRA has been carried out for the entire 1.4790 hectare of the forest land proposed for diversion. A copy of records of all consultations and meetings of the Forest Rights Committee(s), Gram Sabha(s), Sub Division Level Committee(s) and the District Level Committee are enclosed as annexure I to V.
- (b) The diversion of Forest land for facilities managed by the Government as required under section 3 (2) of the FRA has been completed and the gram sabha(s) have given their consent to it.
- (c) The proposal does not involve recognized rights of Primitive Tribal Groups and Pre agricultural communities.

This certificate is being issued in the light of guidelines given in letter No. 11-9/98-FC (pt.) dated 05-02-2013.

Encl.: As above.



District Collector,  
Mandi District Mandi H.P.

## Annexure -I

अनुसूचित जन जाति व अन्य परम्परागत वन निवासी वन अधिकारों की मान्यता अधिनियम- 2006

वन अधिकार समिती

मुहाल सभा.....पारवरीग्राम पंचायत.....1105

प्रतिलिपि प्रस्ताव

प्रस्ताव संख्या.....1दिनांक:- 8-11-15

वन अधिकार समिती मुहाल सभा पारवरी की बैठक आज दिनांक 8-11-15 को समय 11:05 बजे स्थान पारवरी में श्री/श्रीमती हनुमन्त की अध्यक्षता में की गई जिसमें पारवरी मुहाल के अनुसूचित जन जाति व अन्य परम्परागत वन निकासी (वन अधिकारी की मन्यता) अधिनियम 2006 के अन्तर्गत वन अधिकारों के लिए दावे हेतु प्राप्त हुये गाव वासियों के वन अधिकारों के आवेदनों पर चर्चा की गई। वन अधिकारों के प्रस्तावों के साथ प्रस्तुत दस्तावेजों के अध्ययन तथा उस पर विस्तृत चर्चा के उपरान्त निम्न प्रकार से कार्यवाही की गई।

कुल प्राप्त आवेदन- 1105

सही दावों का व्यौरा :-

क्रम संख्या	पात्र गाव वासी का नाम	जंगल का नाम	वन अधिकार का व्यौरा
—	—	<u>1105</u>	—

तदनुसार यह मुहाल सभा इस दावे/इन दावों को पारित करने हेतु मुहाल सभा से इस की सिफारिश करती है।

उपरोक्त में से निम्नलिखित पत्रों का दावा नियमानुसार सही नहीं पाया गया:-

क्रम संख्या	पात्र गाव वासी का नाम
—	<u>1105</u>

तदनुसार मुहाल सभा इस दावे/ इन दावों को निरस्त करने की सिफारिश करती है।

या

पारवरी मुहाल/ गाव में कोई भी वन अधिकार का दावा प्राप्त नहीं हुआ है।

स्थान पारवरीदिनांक- 8-11-15

सचिव हस्ताक्षर की

मोहर व हस्ताक्षर

अध्यक्ष

वन अधिकार समिती

मुहाल.....

ग्राम पंचायत.....

ग्रामवासी/ ग्रामवासीओं के नाम जिन्होंने इस वन क्षेत्र/जंगल में वन अधिकार के दावे के लिए आवेदन किया है। प्रोजेक्ट/ कार्य का नाम जिसके लिए वन संरक्षण अधिनियम के अन्तर्गत वन भूमी के उपयोग की अनुमति दी जाती है।

जनजाति व अन्य परम्परागत वन निवासी वन अधिकारों की मान्यता अधिनियम, 2006

वन अधिकार समिति

मुहाल का नाम पारवरीग्राम पंचायत का नाम ता. १०५मुहाल सभा सदस्य संख्या ११३उपस्थित सदस्य संख्या १५०

प्रतिनिधि प्रस्ताव

दिनांक ८.११.१५प्रस्ताव संख्या १

मुहाल सभा पारवरी की बैठक आज दिनांक ८.११.१५ को २-१० बजे बजे  
 स्थान पारवरी में श्री/श्रीमती सत्यर सिंह की अध्यक्षता में की गई व  
 उपरोक्त मुहाल सभा की गणपूर्ति निम्न प्रकार से है, जिसमें पारवरी मुहाल के अनुसूचित  
 जनजाति व अन्य परम्परागत वन निवासी वन अधिकारों की मान्यता अधिनियम 2006 के अंतर्गत इस  
 मुहाल सभा की वन अधिकारी समिति की सिफारिश के उपरान्त प्राप्त हुए। गाववासियों के आवेदनों पर  
 चर्चा की गई। वन अधिकारों के प्रस्तावों के साथ प्रस्तुत दस्तावेजों के अध्ययन तथा उस पर विस्तृत  
 चर्चा के उपरान्त निम्न प्रकार की कार्यवाही की गई -

कुल प्राप्त आवेदन :-

सही दावों का व्योरा

१०१

क्रम संख्या	पात्र गाँव वासी के नाम	जंगल का नाम	वन-अधिकार का व्योरा
<u>—</u>	<u>—</u>	<u>जंगल चाल</u>	<u>—</u>

तदनुसार यह मुहाल सभा इस दावे/इन दावों को पारित करते हुए इसे उप-खण्ड की समिति को प्रेषित करती है।

उपरोक्त में से निम्नलिखित पात्रों का दावा नियमानुसार सही नहीं पाया गया :-

क्रम संख्या	पात्र गाँव वासी का नाम
<u>—</u>	<u>—</u>

तदनुसार मुहाल सभा इस दावे/इन दावों को निरस्त करती है।

इस मुहाल सभा की वन अधिकार समिति से प्राप्त सूचना के अनुसार मुहाल पारवरी में कोई भी वन अधिकार का दावा प्राप्त नहीं हुआ।

स्थान पारवरी

हस्ताक्षर  
 ग्राम पंचायत ता. १०५  
 पंचायत सचिव (दि. ९.११.१५)  
ग्राम पंचायत ता. १०५



Annexure- III

**OFFICE OF THE SDO (CIVIL), MANDI (URBAN)  
DISTRICT MANDI H.P.**

**Proceeding of the meeting of the Sub Division Level Committee constituted under Schedule  
Tribe & Other Traditional Forest Dwellers (Recognition of Rights) Act (FRA), 2006.**

A meeting of the Sub-Division Level Committee of Mandi (Urban) Sub-Division constituted under FRA, 2006 was held under the Chairmanship/Chairpersonship of Dr. Madan Kumar, HPAS SDO (Civil), Mandi (Urban) on 18.05.2016 at 03.00 P.M at Mandi in which the application(s) of the applicant(s) of Pakhri Gram Sabha, claiming rights in FRC Pakhri forest area(s) under FRA, 2006 duly processed and recommended by the Pakhri Gram Sabha, were discussed to consider the same for recommendation to the District Level Committee.

After scrutiny of the documents and detailed discussions, the claims of the following applicants were found to be in order and recommended for admission to the District Level Committee :-

Sr. No.	Name of the Applicant*	Name of Forest	Detail of Forest Right
1.	.....	NA.....	.....
2.	.....	NA.....	.....


Claims of the following applicants were not found in order and hence rejected:-

Sr. No.	Name of the Applicant*	Name of Forest	Detail of Forest Right
1.	.....	NA.....	.....
2.	.....	NA.....	.....

As informed by Pakhri Gram Sabha, no application was received claiming rights in Pakhri Forest area.

It was suggested and unanimously approved by the members of the Committee that the community rights of the forest dwellers of each of the Muhals as expressed and recorded in Naksha Bartan and Wazib-ul-Arz prepared during revenue settlement and the Forest Settlement Report of the Forest Department should be recommended under section 6 (3) of the Act for final approval by the District Level Committee. The enjoyment of community rights which are overlapping shall continue to be concurrent by respective Muhals and the maps maintained by the Forest Department showing existing legal boundaries of reserve forests, protected forests, National Parks and Sanctuaries, as the case may be, shall be considered to be community forest resource maps in respect of each Muhal. Hence, SDLC recommends such community rights for approval by the District Level Committee.

Place : Mandi  
Date : 18.05.2016

  
SDO (Civil) Cum Chairmanship/Chairpersonship  
SDLC, Mandi (Urban), District Mandi H.P.

\*Name of the local people who have applied for admission of rights in the said Forest Area.

Annexure -V

अनुसूचित जन जाति व अन्य परम्परागत बन निवासी (बन अधिकारों की मान्यता) अधिनियम- 2006

कार्यलय ग्राम पंचायत.....ता. 105 (Tandao)

विकास खण्ड.....स. 147 जिला.....ग. 151 (हि. प्र.)

दिनांक:- 8.11.15

प्रस्ताव संख्या.....I

गणपूर्ति 213/140

विषय:-

सड़क पाखरी गल्लू वाया बल्लू बड़ा गांव के निर्माण हेतु जंगल/वन क्षेत्र में प्रस्तावित 1.4790 हेक्टेयर वन भूमि के उपयोग की मंजूरी के लिए सहमति प्रदान करने हेतु।

ग्राम पंचायत ता. 105 की बैठक आज दिनांक 8.11.15 को समय 2-40 बजे स्थान में की गई जिसमें सड़क पाखरी गल्लू वाया बल्लू बड़ा गांव के निर्माण हेतु जंगल/वन क्षेत्र में प्रस्तावित 1.4790 हेक्टेयर वन भूमि के उपयोग की मंजूरी के लिए सहमति प्रदान करने पर चर्चा की गई।

सभी ग्राम वासियों ने सम्बन्धित वन भूमि के प्रस्तावित कार्य हेतु उपयोग के उद्देश्यों को पूरी तरह समझने के बाद सर्वसम्मति से यह निर्णय लिया कि यह ग्रामसभा उपरोक्त प्रस्ताव के लिये वन भूमि दिये जाने पर सहमत है।

ग्राम सभा की इस बैठक में अनुसूचित जन जाति और अन्य परम्परागत बन निवासी (बन अधिकारों की मान्यता) अधिनियम- 2006 के अन्तर्गत बन अधिकारों के दावों के निपटारे पर भी चर्चा की गई तथा सर्वसम्मति से यह पारित किया गया कि उपरोक्त अधिनियम के अन्तर्गत बन अधिकारों के दावों के निपटारे सम्बन्धित सारी प्रक्रिया पूरी की जा रही है/ कर ली गई है तथा प्रस्तावित 1.4790 हेक्टेयर वन भूमि को सड़क पाखरी गल्लू वाया बल्लू बड़ा गांव के निर्माण हेतु उपयोग के लिये ग्राम सभा पारवरी की सहमति दी जाती है।

स्थान पारवरी  
दिनांक 8.11.15

अधिकृत हस्ताक्षर कर्ता  
ग्राम सभा.....  
प्रधान  
सदस्य बल्लू बड़ा गांव  
पारवरी

Kusum  
साक्षर  
ग्राम पंचायत  
ता. 105



Proceeding of the meeting of the District Level Forest Right Committee held under the Chairmanship of Deputy Commissioner, Mandi on 06.06.2016.

The following were present in the meeting:

1. Addl. District Magistrate, Mandi	Member Secretary
2. Sub Divisional Officer (C) Sundernagar	
3. Sub Divisional Officer (C) Sadar	
4. Sub Divisional Officer (C) Karsog	
5. Sub Divisional Officer (C) Gohar	
6. Sub Divisional Officer (C) Padhar	
7. Sub Divisional Officer (C) Jogindernagar	
8. Sub Divisional Officer (C) Bharcampur	
9. Divisional Forest Officer, Mandi	Member
10. Divisional Forest Officer, Nahan	Member
11. District Revenue Officer, Mandi	
12. Tehsildar Sarkaghat	
11. R.O. Jogindernagar	
12. Sant Ram Thakur, Zila Parishad Member, Balichowki	Member
13. Pradeep Kumar, Zila Parishad Member, Ward No. 30 Behal	Member
14. Rajni Nail, Zila Parishad Member	Member

At the very outset the Chairman-cum Deputy Commissioner Mandi, welcomed all the participants. The Member Secretary with the permission of the Chair started the meeting.

Following proposals under FRA were put for discussion:-

Sr. No.	Sub Division	Name of Scheme
1	Sadar	1.1790 hectare of forest land proposed to be diverted in favour of HPPWD department for the construction of Pakhra Gattu via Bada Gattu road falls within the jurisdiction of Pakhra village
2		1.145 hectare of forest land proposed to be diverted in favour of HPPWD department for the construction of Link road from Purana Karula to Kundakh falls within the jurisdiction of Kundakh village
3		1 hectare of forest land proposed to be diverted in favour of HPPWD department for the construction of Link road from village Runjh to Panogi and Raghun road falls within the jurisdiction of Runjh village
4		1.75 hectare of forest land proposed to be diverted in favour of HPPWD department for the construction of Randhara Banyat Sarai Patana road falls within the jurisdiction of Sarai village
5		1.64 hectare of forest land proposed to be diverted in favour of HPPWD department for the construction of Link road Randhara to Amlin falls within the jurisdiction of Randhara village
6		1 hectare of forest land proposed to be diverted in favour of HPPWD department for the construction of Link road Randhara Banyat

Ganabhar Pool falls within the jurisdiction of Ramdhara village

1.21 hectare of forest land proposed to be diverted in favour of HPPWD department for the construction of Link road Kanchi mod to 7 mile falls within the jurisdiction of Laghukhar village

1.47 hectare of forest land proposed to be diverted in favour of HPPWD department for the construction of Link road Kanchi mod to 7 mile falls within the jurisdiction of Janjohi and DPF Janjohi village

2.74 hectare of forest land proposed to be diverted in favour of HPPWD department for the construction of Link road Kanchi mod to 7 mile falls within the jurisdiction of Janjohi and DPF Bahlidhar village

09-05-14 hectare of forest land proposed to be diverted in favour of HPPWD department for the construction of Link road Vair ka Bagla to Dharoshi Kanger falls within the jurisdiction of Janjohi and DPF Kot village

02-10-05 hectare of forest land proposed to be diverted in favour of HPPWD department for the construction of Link road Vair ka Bagla to Dharoshi Kanger falls within the jurisdiction of Badolia village

1.219 hectare of forest land proposed to be diverted in favour of HPPWD department for the construction of Khadkalyana to Katwalar Marvari road falls within the jurisdiction of Jalum village

9-7-11 hectare of forest land proposed to be diverted in favour of HPPWD department for the construction of Link road Govt. Middle School Dawahan to Dawada via Badwan Naagra Pradhar Matyahal falls within the jurisdiction of Dawahan village

2.27 hectare of forest land proposed to be diverted in favour of HPPWD department for the construction of Link road Banoun Kanchi se Gehra falls within the jurisdiction of Mahan village

2 hectare of forest land proposed to be diverted in favour of HPPWD department for the construction of Nith Mashora to Dhar Bagogh road falls within the jurisdiction of Farsh village

1 hectare of forest land proposed to be diverted in favour of HPPWD department for the construction of road from Irrigation tank Farsh to Majogi falls within the jurisdiction of Farsh village

1 hectare of forest land proposed to be diverted in favour of HPPWD department for the construction of Bhadul Padhu to Tili Mata road falls within the jurisdiction of Farsh village

1.88 hectare of forest land proposed to be diverted in favour of HPPWD department for the construction of Nera Gehru Dohra Balh road falls within the jurisdiction of Laswai Khad village

1.88 hectare of forest land proposed to be diverted in favour of HPPWD department for the construction of Nera Gehru Dohra Balh road falls within the jurisdiction of Sadoli village

2.27 hectare of forest land proposed to be diverted in favour of HPPWD department for the construction of Link road Banoun Kanchi se Gehra falls within the jurisdiction of Dhalwani village



- 2.27 hectare of forest land proposed to be diverted in favour of HPPWD department for the construction of Link road Banoun Kancho se Gehra falls within the jurisdiction of Banag village
- 22 2 hectare of forest land proposed to be diverted in favour of HPPWD department for the construction of Shakanwali to Dehrama via Dewl road falls within the jurisdiction of Swakhari village
- 23 2 hectare of forest land proposed to be diverted in favour of HPPWD department for the construction of Kancho mand Shidigand to H/B Shidigand road falls within the jurisdiction of Swakhari village
- 24 2 hectare of forest land proposed to be diverted in favour of HPPWD department for the construction of Sihni to Loharda via Dehrama road falls within the jurisdiction of Swakhari village
- 25 2 hectare of forest land proposed to be diverted in favour of HPPWD department for the construction of Palschand to Mahoji Prayachi road falls within the jurisdiction of Swakhari village
- 26 2 hectare of forest land proposed to be diverted in favour of HPPWD department for the construction of Kancho seri to Lot Farsh via Sihni road falls within the jurisdiction of Swakhari village
- 27 2 hectare of forest land proposed to be diverted in favour of HPPWD department for the construction of Jahanmala to Pauli Chudigadi road falls within the jurisdiction of Swakhari village
- 28 2 hectare of forest land proposed to be diverted in favour of HPPWD department for the construction of Badiseri to Namham road falls within the jurisdiction of Ansar village
- 29 2 hectare of forest land proposed to be diverted in favour of HPPWD department for the construction of Kshatram to Lower Ansar road falls within the jurisdiction of Ansar village
- 30 2 hectare of forest land proposed to be diverted in favour of HPPWD department for the construction of Batu to Tikkar Pambhar via Ansar road falls within the jurisdiction of Ansar village
- 31 2 hectare of forest land proposed to be diverted in favour of HPPWD department for the construction of Praandhi to Bagda road falls within the jurisdiction of Tikkar village
- 32 2 hectare of forest land proposed to be diverted in favour of HPPWD department for the construction of Gahi to Tikkar via Sahdi Dhar road falls within the jurisdiction of Tikkar village
- 33 2 hectare of forest land proposed to be diverted in favour of HPPWD department for the construction of Tehridhar to Gramhi Dhan road falls within the jurisdiction of Tikkar village
- 34 2 hectare of forest land proposed to be diverted in favour of HPPWD department for the construction of Pipsu to Lower Shadi Dhar road falls within the jurisdiction of Tikkar village
- 35 2 hectare of forest land proposed to be diverted in favour of HPPWD department for the construction of Palschand to Chumadi road falls within the jurisdiction of Tikkar village
- 36 2 hectare of forest land proposed to be diverted in favour of HPPWD



	department for the construction of Dhaara se Khatiyari road falls within the jurisdiction of Tikkar village
37	2 hectare of forest land proposed to be diverted in favour of HPPWD department for the construction of Khatiyari (Balu) to Tikkar Panihar via Ansar road falls within the jurisdiction of Khatiyari village
38	0.2308 hectare of forest land proposed to be diverted in favour of IPH department for the construction of Drinking Water Scheme Rodanala Satahan falls within the jurisdiction of Mahan village
39	1.75 hectare of forest land proposed to be diverted in favour of HPPWD department for the construction of Link road Randhara Banayat Sarai falls within the jurisdiction of Jamed village
40	6.31 hectare of forest land proposed to be diverted in favour of IPH department for the construction of Drinking Water Scheme falls within the jurisdiction of Bijni village
41	6.31 hectare of forest land proposed to be diverted in favour of IPH department for the construction of Drinking Water Scheme falls within the jurisdiction of Lamlet village
42	6.31 hectare of forest land proposed to be diverted in favour of IPH department for the construction of Drinking Water Scheme falls within the jurisdiction of Chipra village
43	0.3317 hectare of forest land proposed to be diverted in favour of IPH department for the construction of Drinking Water Scheme Rodanala falls within the jurisdiction of Satahan village
44	0.0455 hectare of forest land proposed to be diverted in favour of IPH department for the construction of Lift Drinking Water Scheme Rodanala Satahan falls within the jurisdiction of Sam village
45	0.0455 hectare of forest land proposed to be diverted in favour of IPH department for the construction of Drinking Water Scheme Rodanala falls within the jurisdiction of Dhalwani village
46	16-0-3 bighas of forest land proposed to be diverted in favour of IPH department for the construction of Drinking Water Scheme Mandi Town falls within the jurisdiction of Kutahar village
47	2-7-15 bighas of forest land proposed to be diverted in favour of IPH department for the construction of Drinking Water Scheme Mandi Town falls within the jurisdiction of Dangahar village
48	3-10-6 bighas of forest land proposed to be diverted in favour of IPH department for the construction of Drinking Water Scheme Mandi Town falls within the jurisdiction of Khanahar village
49	0-13-15 bighas of forest land proposed to be diverted in favour of IPH department for the construction of Drinking Water Scheme Mandi Town falls within the jurisdiction of Kamand village
50	0.2388 hectare of forest land proposed to be diverted in favour of IPH department for the construction of Drinking Water Scheme Mandi Town falls within the jurisdiction of Katodhi village
51	1-1-6 bigha of forest land proposed to be diverted in favour of IPH department for the construction of Drinking Water Scheme Mandi

- department for the construction of Bhaara se Khathiyari road falls within the jurisdiction of Tikkar village
- 37 2 hectare of forest land proposed to be diverted in favour of HPPWD department for the construction of Kathiyari (Bahu) to Tikkar Panihar via Ansar road falls within the jurisdiction of Kathiyari village
- 38 0.2308 hectare of forest land proposed to be diverted in favour of IPH department for the construction of Drinking Water Scheme Rodanala Sataban falls within the jurisdiction of Mahan village
- 39 1.75 hectare of forest land proposed to be diverted in favour of HPPWD department for the construction of Link road Randhara Banayat Sarai falls within the jurisdiction of Jamed village
- 40 6.31 hectare of forest land proposed to be diverted in favour of IPH department for the construction of Drinking Water Scheme falls within the jurisdiction of Bini village
- 41 6.31 hectare of forest land proposed to be diverted in favour of IPH department for the construction of Drinking Water Scheme falls within the jurisdiction of Landet village
- 42 6.31 hectare of forest land proposed to be diverted in favour of IPH department for the construction of Drinking Water Scheme falls within the jurisdiction of Chipnu village
- 43 0.3317 hectare of forest land proposed to be diverted in favour of IPH department for the construction of Drinking Water Scheme Rodanala falls within the jurisdiction of Sataban village
- 44 0.0455 hectare of forest land proposed to be diverted in favour of IPH department for the construction of Lift Drinking Water Scheme Rodanala Sataban falls within the jurisdiction of Sain village
- 45 0.0455 hectare of forest land proposed to be diverted in favour of IPH department for the construction of Drinking Water Scheme Rodanala falls within the jurisdiction of Dhalwani village
- 46 16-0-3 bighas of forest land proposed to be diverted in favour of IPH department for the construction of Drinking Water Scheme Mandi Town falls within the jurisdiction of Kutabar village
- 47 2-7-15 bighas of forest land proposed to be diverted in favour of IPH department for the construction of Drinking Water Scheme Mandi Town falls within the jurisdiction of Dangahar village
- 48 3-10-6 bighas of forest land proposed to be diverted in favour of IPH department for the construction of Drinking Water Scheme Mandi Town falls within the jurisdiction of Khanahar village
- 49 11-13-15 bighas of forest land proposed to be diverted in favour of IPH department for the construction of Drinking Water Scheme Mandi Town falls within the jurisdiction of Kamand village
- 50 0.2388 hectare of forest land proposed to be diverted in favour of IPH department for the construction of Drinking Water Scheme Mandi Town falls within the jurisdiction of Katindhi village
- 51 1-1-6 bigha of forest land proposed to be diverted in favour of IPH department for the construction of Drinking Water Scheme Mandi



53

Town falls within the jurisdiction of Lohana village  
0-12-9 bigha of forest land proposed to be diverted in favour of IPH  
department for the construction of Drinking Water Scheme Mandi  
Town falls within the jurisdiction of Barnala village

54

1-14-19 bigha of forest land proposed to be diverted in favour of IPH  
department for the construction of Drinking Water Scheme Mandi  
Town falls within the jurisdiction of Kalthwahar village  
1-7-1 bigha of forest land proposed to be diverted in favour of IPH  
department for the construction of Drinking Water Scheme Mandi  
Town falls within the jurisdiction of Talwar village

55

0-19-4 bigha of forest land proposed to be diverted in favour of IPH  
department for the construction of Drinking Water Scheme Mandi  
Town falls within the jurisdiction of Paopchati village

56

0-17-11 bigha of forest land proposed to be diverted in favour of IPH  
department for the construction of Drinking Water Scheme Mandi  
Town falls within the jurisdiction of Saovardh village

57

3-0-0 bigha of forest land proposed to be diverted in favour of IPH  
department for the construction of Drinking Water Scheme Mandi  
Town falls within the jurisdiction of Ncha village

58

0-8-18 bigha of forest land proposed to be diverted in favour of IPH  
department for the construction of Drinking Water Scheme Mandi  
Town falls within the jurisdiction of Aritha village

59

0-9-3 bigha of forest land proposed to be diverted in favour of IPH  
department for the construction of Drinking Water Scheme Mandi  
Town falls within the jurisdiction of Labela Skor and DPT Kharnal  
village

60

4-10-0 bigha of forest land proposed to be diverted in favour of IPH  
department for the construction of Drinking Water Scheme Mandi  
Town falls within the jurisdiction of Bar and DPT Gandhray villages

61

2-3-5 bigha of forest land proposed to be diverted in favour of IPH  
department for the construction of Drinking Water Scheme Mandi  
Town falls within the jurisdiction of Bhadi village

62

1-75 hectare of forest land proposed to be diverted in favour of IPH  
department for the construction of Drinking Water Scheme Mandi  
Town falls within the jurisdiction of Ramdhara village

63

4-43 hectare of forest land proposed to be diverted in favour of  
HPPWD department for the construction of Link road Anchar to  
Banga falls within the jurisdiction of Banga village

64

1-45 hectare of forest land proposed to be diverted in favour of  
HPPWD department for the construction of Radha to Shary road falls  
within the jurisdiction of Shary village

65

1 hectare of forest land proposed to be diverted in favour of HPPWD  
department for the construction of Link road from main road Padhiun  
Kathdag to Chambidhar falls within the jurisdiction of Padhiun  
village

1 Karsog

19-18-03 bighas of forest land proposed to be diverted in favour of

2 HPPWD department for the construction of Snofi to Dhawas road falls within the jurisdiction of DPF Karvani, Khadoni, DPF Chando, Churag, Dhawas and DPF Jhaoparla villages

3 22-04-08 bighas of forest land proposed to be diverted in favour of HPPWD department for the construction of Kahnu to Pragan road falls within the jurisdiction of Kahnu, DPF Restadhar, Bag Durkunu and Jabelhal village

4 34-07-03 bighas of forest land proposed to be diverted in favour of HPPWD department for the construction of Dharmoud to Shakra via Bagshar road falls within the jurisdiction of DPF Dharmoud, Bonda, Dawashi, DPF Mandap, DPF Kunharu, DPF Thahu and Madiyuni villages

5 12-19-17 bighas of forest land proposed to be diverted in favour of HPPWD department for the construction of Bakhrunda, Sursi, Kani Mandlah and Mamail road falls within the jurisdiction of Sanana village

6 17-16-16 bighas of forest land proposed to be diverted in favour of HPPWD department for the construction of Mamail to Mehandi road falls within the jurisdiction of DPF Mahadev Banoni and DPF Prala Dharta villages

7 37-18-17 bighas of forest land proposed to be diverted in favour of HPPWD department for the construction of Nanj to Bhamala road falls within the jurisdiction of Nanj, DPF mamali and Bhamala villages

8 22-12-10 bighas of forest land proposed to be diverted in favour of HPPWD department for the construction of Chitadharthu to Thanda mani via Kaneri road falls within the jurisdiction of Kaneri and DPF Kaneri village

9 06-16-02 bigha of forest land proposed to be diverted in favour of IPH department for the construction of LWSS Chaira Khad to Dhamun falls within the jurisdiction of Jong, Pichhala Chaira and Kot villages

10 03-14-05 bigha of forest land proposed to be diverted in favour of IPH department for the construction of LWSS Chakhana to Tuman falls within the jurisdiction of Tuman, Bakhohan and DPF Jakhol villages

11 0-14-40 hectare of forest land proposed to be diverted in favour of HPPWD department for the construction of Dahrog to Badar road falls within the jurisdiction of Bhawani village

12 0-21-43 hectare of forest land proposed to be diverted in favour of HPPWD department for the construction of Dahrog to Badar road falls within the jurisdiction of Ekri village

13 0-07-20 hectare of forest land proposed to be diverted in favour of HPPWD department for the construction of Dahrog to Badar road falls within the jurisdiction of Dhar village

14 0-09-96 hectare of forest land proposed to be diverted in favour of HPPWD department for the construction of Dahrog to Badar road falls within the jurisdiction of Penyarbin village

15 0-09-71 hectare of forest land proposed to be diverted in favour of




		<u>HPPWD department</u> for the construction of Dabrog to Badar road falls within the jurisdiction of Bedari village
		0-33-21 hectare of forest land proposed to be diverted in favour of <u>HPPWD department</u> for the construction of Raschad Hawani Tarangala Bhalyana road falls within the jurisdiction of Rasher village
7		0-31-56 hectare of forest land proposed to be diverted in favour of <u>HPPWD department</u> for the construction of Raschad Hawani Tarangala Bhalyana road falls within the jurisdiction of Hawani village
8		0-57-48 hectare of forest land proposed to be diverted in favour of <u>HPPWD department</u> for the construction of Raschad Hawani Tarangala Bhalyana road falls within the jurisdiction of Talangara village
9		0-64-97 hectare of forest land proposed to be diverted in favour of <u>HPPWD department</u> for the construction of Raschad Hawani Tarangala Bhalyana road falls within the jurisdiction of Bhalyana village
10		0-10-34 hectare of forest land proposed to be diverted in favour of <u>HPPWD department</u> for the construction of Sarkaghat to Chamyanu via Lukanun road falls within the jurisdiction of Lukanun village
11		0-54-97 hectare of forest land proposed to be diverted in favour of <u>HPPWD department</u> for the construction of Sarkaghat to Chamyanu via Lukanun road falls within the jurisdiction of Fadanu village
12		0-20-44 hectare of forest land proposed to be diverted in favour of <u>HPPWD department</u> for the construction of Sarkaghat to Chamyanu via Lukanun road falls within the jurisdiction of Khalaradu village
13		0-6-18, 0-50-19 hectare of forest land proposed to be diverted in favour of <u>HPPWD department</u> for the construction of Link road Harijan Basti Bahda to Jol via Natyal falls within the jurisdiction of Kalehadi village
14		0-27-91 hectare of forest land proposed to be diverted in favour of <u>HPPWD department</u> for the construction of Gadhyani to Bhawani road falls within the jurisdiction of Gadhyani village
15		0-14-60 hectare of forest land proposed to be diverted in favour of <u>HPPWD department</u> for the construction of Gadhyani to Bhawani road falls within the jurisdiction of Tikri village
1	Sundernagar	0.2745 hectare of forest land proposed to be diverted in favour of <u>NHAI department</u> for the construction of four lane road falls within the jurisdiction of Pungh/26/7 ward of Nagar Parishad Sundernagar

The detailed discussion and scrutiny of the proposal, and documents placed on record revealed that above proposals are for linear Projects. For linear projects MOEF, Govt. of India has issued a clarification on dated 05-2-2013, wherein exemptions for the requirement of obtaining consent Gram Sabha (s) as stipulated in clause (c) read

with clause (b), (c) and (f) in second para of Ministry of environment and forests letter dated 03.8.2009, has been granted. These exemptions are granted with the conditions that no rights of PTGs and PACs should be affected.

On this issue a meeting was held in this office on 29-05-2015 in which Conservator of Forest, Mandi, Addl. District Magistrate, Mandi, all Sub Divisional Officers (C) of Mandi District and all Tehsildars/Naib Tehsildars of Mandi District were present. It has been decided in the above meeting that if in a village there are no recognized PTG/PAC, then the requirement of the consent of Gram Sabha is not required for linear projects. All the Sub Divisional Officer (C) present in the meeting informed that there is no population PTG and PAC in their respective jurisdiction. Conservator of forest also endorsed the same. A list of PTG as obtained from the website of Ministry of Tribal Development of Government of India wherein the name of H.P. does not appear was also perused. Thus it was agreed by all that in Mandi District there is no recorded population of PTG/PAC, hence the issue of their rights does not arise at all. Further Commissioner (Tribal Development), Himachal Pradesh vide his letter No. TBD.I(TDM)1-4/2007-XXIII dated 17-07-2015 has informed that no Particularly Vulnerable Tribal Group (PVTG) exists in the State. Thus for above linear projects D.C. recommends the issuance for FRA Certificates in the light of Guidelines given in letter No. F.No.11-9/98-FU (pt) dated 05-02-2013.

  
Deputy Commissioner,  
Mandi District, Mandi.



**FORM-I**  
(for linear projects)  
**Government of Himachal Pradesh**  
**Office of the District Collector, Mandi**

\*\*\*\*\*

No. DC-MND(LR)-Z(32)-8/2016

Dated Mandi, the 29<sup>th</sup> October, 2016

TO WHOSOEVER IT MAY CONCERN


In compliance of the Ministry of Environment and Forests (MoEF), Government of India's letter No. 11-9/98-FC(pt.) dated 3<sup>rd</sup> August, 2009 wherein the MoEF issued guidelines on submission of evidences for having initiated and completed the process of settlement of rights under the Scheduled Tribes and Other Traditional Forest Dwellers (Recognition of Forest Rights) Act, 2006 ('FRA', for short) on the forest land proposed to be diverted for non-forest purposes read with MoEF's letter dated 5<sup>th</sup> February, 2013 wherein MoEF issued certain relaxation in respect of linear projects, it is certified that 0.9085 hectare of forest land proposed to be diverted in favour of HPPWD department for the construction of Pakhri Gallu Baragaon road falls within the jurisdiction of Baragaon village in Padhar Tehsil.

It is further certified that:

- (a) The complete process for the identification and settlement of rights under the FRA has been carried out for the entire 0.9085 hectare of the forest land proposed for diversion. A copy of records of all consultations and meetings of the Forest Rights Committee(s), Gram Sabha(s), Sub Division Level Committee(s) and the District Level Committee are enclosed as annexure I to V.
- (b) The diversion of Forest land for facilities managed by the Government as required under section 3 (2) of the FRA has been completed and the gram sabha (s) have given their consent to it.
- (c) The proposal does not involve recognized rights of Primitive Tribal Groups and Pre agricultural communities.

This certificate is being issued in the light of guidelines given in letter No. 11-9/98-FC (pt.) dated 05-02-2013.

Encl.: As above.

  
District Collector,  
Mandi District Mandi H.P.

अनुसूचित जनजाति व अन्य परम्परागत वन निवासी (वन अधिकारों की मांगती) अधिनियम, 2008

वन अधिकार समिति  
 मुखल नाम - तडागाँव  
 गांव पंचायत - खिलन  
 प्रतिलिपि प्रमाण

प्रस्ताव संख्या 02

दिनांक 03/09/14

वन अधिकार समिति मुखल नाम तडागाँव की बैठक आज दिनांक 03-09-14 को 11:00 बजे स्थान तडागाँव में श्री/ प्रो. पेम सिंह की अध्यक्षता में की गई जिसने तडागाँव मुखल के अनुसूचित जनजाति व अन्य परम्परागत वन निवासी (वन अधिकारों की मांगती) अधिनियम, 2008 के अन्तर्गत वन अधिकारों के लिए दावे हेतु प्राप्त हुए आवेदनियों के वन अधिकारों के आवेदनों पर चर्चा की गई। वन अधिकारों के प्रस्तावों के साथ प्रस्तुत दस्तावेजों के अध्ययन तथा उस पर विस्तृत चर्चा के उपरान्त निम्न प्रकार से कार्यवाही की गयी।

कुल प्राप्त आवेदन 0

सही दावे का खोरा

क्र.सं.	पात्र गांव वासी का नाम	जमल का नाम	वन अधिकार का खोरा

तदनुसार यह वन अधिकार समिति इस दावे/ इन दावों को पारित करने हेतु मुखल समिति से इसकी सिफारिश करती है।

उपरोक्त में से निम्नलिखित पात्रों का दावा निम्नानुसार सही नहीं पाया गया-

क्र.सं.	पात्र गांव वासी का नाम

तदनुसार वन अधिकार समिति इस दावे/ इन दावों को निरस्त करने की सिफारिश करती है।

या

तडागाँव मुखल / गांव में कोई भी वन अधिकार का दावा प्राप्त नहीं हुआ।

स्थान तडागाँव  
 दिनांक 03/09/14

सचिव Umesh Singh  
 वन अधिकार समिति मुखल  
 10 पंचर निवास मन्दा (हिण्डा)

प्रमुख Umesh Singh  
 वन अधिकार समिति मुखल  
 मुखल तडागाँव गांव में स्थित  
 10 पंचर निवास मन्दा (हिण्डा)  
 गांव पंचायत



अनुसूचित जनजाति व अन्य परम्परागत वन निवासी क्षेत्र अधिकारों की मान्यता अधिनियम, 2006

वन अधिकार समिति

मुहल बडागाँव  
 ग्राम पंचायत सिंदरग  
 मुहल सभा सदस्य संख्या 246  
 सभा में उपस्थित सदस्य संख्या 195

प्रस्ताव संख्या 01

प्रतिनिधि प्रस्ताव

दिनांक 7-9-2014

मुहल सभा बडागाँव की बैठक आज दिनांक 7-9-2014  
 को 11:00 बजे स्थान बडागाँव में श्री/श्रीमती उमेश सिंह की  
 अध्यक्षता में की गई जिसमें बडागाँव मुहल के अनुसूचित जनजाति व अन्य परम्परागत वन निवासी  
 क्षेत्र अधिकारों की मान्यता अधिनियम, 2006 के अन्तर्गत इस मुहल सभा की वन अधिकार समिति की सिफारिश  
 के उपरान्त प्राप्त हुए माववासियों के आवेदनों पर चर्चा की गई। वन अधिकारों के प्रस्तावों के साथ प्रस्तुत  
 दस्तावेजों के अध्ययन तथा उस पर विस्तृत चर्चा के उपरान्त निम्न प्रकार की कार्यवाही की गयी

कुल प्रस्ताव आवेदन 0

सही दावे का ब्यौरा-

क्र.सं.	पात्र पात्र कारी का नाम	जंगल का नाम	वन अधिकार का ब्यौरा

तदनुसार यह मुहल सभा इस दावे/ इन दावों को मान्य करती है/ इसे उपर लाने की समिति को प्रेषित करता है।

उपरोक्त में से विन्मलस्थित पात्रों का दावा निम्नानुसार सही नहीं माना गया

क्र.सं.	पात्र पात्र कारी का नाम

तदनुसार मुहल सभा इस दावे/ इन दावों को निरस्त करती है।

इस मुहल सभा की वन अधिकार समिति से प्राप्त सूचना के अनुसार मुहल बडागाँव में कोई भी  
 वन अधिकारों का दावा प्राप्त नहीं हुआ।

स्थान बडागाँव  
 दिनांक 7-9-2014

सहायक सचिव एवं सचिव  
 मुहल सभा  
 ग्राम पंचायत

OFFICE OF SDO (CIVIL) Padhar

DISTRICT Mandi (H.P.)

Proceedings of the meeting of the Sub-Division Level Committee constituted under Schedule Tribes & Other Traditional Forest Dwellers (Recognition of Rights) Act (FRA), 2006

A meeting of the Sub-Division Level Committee of Padhar, Sub-Division, constituted under FRA, 2006 was held under the chairmanship/chairpersonship of Mr. Vinay Modi, SDO (Civil) Padhar on 05-02-2015 at 12:30 p.m. at office of S.D.O. (C), Padhar in which the applications of the applicants (Himachal Pradesh Power Corporation Ltd. Department for the construction of Thana Paud HEP 191 MW Distt. Mandi) Badagaon Muhal Sabha, claiming rights in D.P.F. Kudidwar forest area under FRA, 2006, as processed and recommended by Badagaon Muhal Sabha, were discussed to consider the same & recommendation to the District Level Committee.

After scrutiny of the documents and detailed discussions, the claims of following applicants were found to be in order and recommended for admission to District level Committee:

Sr.No.	Name of Applicant*	Name of Forest	Detail of forest Right
--------	--------------------	----------------	------------------------

1.		D.P.F. Kudidwar forest area	
----	--	-----------------------------	--

2.			
----	--	--	--

Claims of following applicants were not found in order and hence rejected:

Sr.No.	Name of Applicant*	Name of Forest	Detail of forest Right
--------	--------------------	----------------	------------------------

1.			
----	--	--	--

2.			
----	--	--	--

OR

✓ As informed by Badagaon Muhal Sabha, no application was received claiming rights in D.P.F. Kudidwar forest area.

Place Padhar No. 506 / ME / PDR

Date 05-02-2015

SDO (Civil) chairman/chairperson

\*Name of the local people who have applied for admission of rights in the said forest area



Proceeding of the meeting of the District Level Forest Right Committee held under the Chairmanship of Deputy Commissioner, Mandi on 07.10.2016.

The following were present in the meeting:

1. Addl. District Magistrate, Mandi	Member Secretary
2. Sub Divisional Officer (C) Balh	
3. Sub Divisional Officer (C) Karsog	
4. Divisional Forest Officer, Mandi	Member
5. Divisional Forest Officer, Suket	Member
6. Divisional Forest Officer, Jogindernagar	Member
7. Sant Ram Thakur, Zila Parishad Member, Balichowki	Member
8. Pradeep Kumar, Zila Parishad Member, Ward No. 30 Behal	Member

At the very outset the Chairman-cum Deputy Commissioner Mandi, welcomed all the participants. The Member Secretary with the permission of the Chair started the meeting.

Following proposal under FRA were put for discussion:-

Sr. No.	Sub Division	Name of Scheme
1.	Sadar	6-5-1 bigha of forest land proposed to be diverted in favour of HPPWD department for the construction of Link road from Ropari to village Trehar via Galu falls within the jurisdiction of Koon village in Sadar Tehsil
2		11-6-3 bigha of forest land proposed to be diverted in favour of HPPWD department for the construction of road from Dachhahardhar to Ichhni Chamradh falls within the jurisdiction of Khachhni and DPF Ichhni Halag village in Sadar Tehsil
3		1.0857 hectare of forest land proposed to be diverted in favour of IPH department for the construction of Drinking Water Scheme in Mandi Town falls within the jurisdiction of DPF kangni and Chadyana villages in Sadar Tehsil
4		0.1242 hectare of forest land proposed to be diverted in favour of IPH department for the construction of LWSS Marathu Janed and Natned (Randhara) falls within the jurisdiction of Fatewahan and DPF Gandhrav villages in Sadar Tehsil
5		0.0351 hectare of forest land proposed to be diverted in favour of IPH department for the construction of LWSS Marathu Janed and Natned (Randhara) falls within the jurisdiction of Sadyana village in Sadar Tehsil
6		0.0335 hectare of forest land proposed to be diverted in favour of IPH department for the construction of LWSS Marathu Janed and Natned (Randhara) falls within the jurisdiction of Bhatwar and DPF Gandhrav village in Sadar Tehsil
7		1.541 hectare of forest land proposed to be diverted in favour of HPPWD department for the construction of Tandi Siram Batahan road falls within the jurisdiction of Tandi village in Sadar Tehsil.
8		1.541 hectare of forest land proposed to be diverted in favour of HPPWD department for the construction of Tandi Siram Batahan road falls within the jurisdiction of Ganchar village in Sadar Tehsil.
9		1.28 hectare of forest land proposed to be diverted in favour of HPPWD department for the construction of Kathiyari-Ansar upto Panihar road falls within the jurisdiction of Kathiyari village in Aut Tehsil
10		1.22 hectare of forest land proposed to be diverted in favour of HPPWD department for the construction of Kathiyari-Ansar upto Panihar road falls within



		the jurisdiction of Ansar village in Aut Tehsil.
11		1.27 hectare of forest land proposed to be diverted in favour of HPPWD department for the construction of Mashora-Bihandhar-Farsh road falls within the jurisdiction of Farsh village in Aut Tehsil.
12		2.03 hectare of forest land proposed to be diverted in favour of HPPWD department for the construction of Farsh to Suakhari road falls within the jurisdiction of DPF Parthachi village in Aut Tehsil.
13		3.44 hectare of forest land proposed to be diverted in favour of HPPWD department for the construction of Farsh to Suakhari road falls within the jurisdiction of Sawakhari village in Aut Tehsil.
14		1 hectare of forest land proposed to be diverted in favour of HPPWD department for the construction of road from NH-154 Tandu Panchayat Ghar to village Choulta, Chakkar & Palyar Nalla Shamsan Ghat falls within the jurisdiction of Mehar village in Sadar Tehsil.
15		15-4-1 bigha of forest land proposed to be diverted in favour of HPPWD department for the construction of road from link road from Gadda Nal to Chandeh falls within the jurisdiction of DPF Bagyodh village in Sadar Tehsil.
16		3-13-19 bigha of forest land proposed to be diverted in favour of HPPWD department for the construction of link road from Randhara Banayat Sarai falls within the jurisdiction of Randhara village in Sadar Tehsil.
1	Padhar	0.185 hectare of forest land proposed to be diverted in favour of HPPWD department for the construction of Pakhri Gallu Baragaon road falls within the jurisdiction of Banogi village in Padhar Tehsil.
2	Padhar	0.6966 hectare of forest land proposed to be diverted in favour of HPPWD department for the construction of Pakhri Gallu Baragaon road falls within the jurisdiction of Baragaon village in Padhar Tehsil.
1	Gohar	0.36 hectare of forest land proposed to be diverted in favour of HPPWD department for the construction of Baryogi Thanser road falls within the jurisdiction of Baryogi village in Thunag Tehsil.
2		0.05 hectare of forest land proposed to be diverted in favour of HPPWD department for the construction of Baryogi Thanser road falls within the jurisdiction of Dhartehad village in Thunag Tehsil.
3		0.43 hectare of forest land proposed to be diverted in favour of HPPWD department for the construction of Baryogi Thanser road falls within the jurisdiction of Chanag Silh village in Thunag Tehsil.
4		0.24 hectare of forest land proposed to be diverted in favour of HPPWD department for the construction of Baryogi Thanser road falls within the jurisdiction of Bhamar village in Thunag Tehsil.
5		0.1548 hectare of forest land proposed to be diverted in favour of IPH department for the construction of Lift Water Supply Scheme Chhajnu falls within the jurisdiction of Khuhan village in Balichowki Sub Tehsil.
6		0.5 hectare of forest land proposed to be diverted in favour of IPH department for the construction of Lift Water Supply Scheme Chhajnu falls within the jurisdiction of Pakwana village in Balichowki Sub Tehsil.
1	Sarkaghat	0-04-17 hectare of forest land proposed to be diverted in favour of HPPWD department for the construction of Link road Aambi Pingla Bera falls within the jurisdiction of Pingla village in Sarkaghat Tehsil.
2		0-73-58 hectare of forest land proposed to be diverted in favour of HPPWD department for the construction of Link road Aambi Pingla Bera falls within the jurisdiction of Bera village in Sarkaghat Tehsil.
3		0-17-42 hectare of forest land proposed to be diverted in favour of HPPWD



		department for the construction of Link road Aambi Pingla Bera falls within the jurisdiction of Naloh village in Sarkaghat Tehsil
4		0-05-94 hectare of forest land proposed to be diverted in favour of HPPWD department for the construction of Link road village Thona falls within the jurisdiction of Beru village in Sarkaghat Tehsil
5		0-16-74 hectare of forest land proposed to be diverted in favour of HPPWD department for the construction of Link road village Thona falls within the jurisdiction of Thona village in Sarkaghat Tehsil

The detailed discussion and scrutiny of the proposal, and documents placed on record revealed that above proposals are for linear Projects. For linear projects MOEE Govt. of India has issued a clarification on dated 05-2-2013, wherein exemptions for the requirement of obtaining consent Gram Sabha (s) as stipulated in clause C read with clause (b), (e) and (f) in second para of Ministry of environment and forests letter dated 03.8.2009, has been granted. These exemptions are granted with the conditions that no rights of PTGs and PACs should be affected.

On this issue a meeting was held in this office on 29-05-2015 in which Conservator of Forest, Mandi, Addl. District Magistrate, Mandi, all Sub Divisional Officers (C) of Mandi District and all Tehsildars/Naib Tehsildars of Mandi District were present. It has been decided in the above meeting that if in a village there are no recognized PTG/PAC, then the requirement of the consent of Gram Sabha is not required for linear projects. All the Sub Divisional Officer (C) present in the meeting informed that there is no population PTG and PAC in their respective jurisdiction. Conservator of forest also endorsed the same A list of PTG as obtained from the website of Ministry of Tribal Development of Government of India wherein the name of H.P. does not appear was also perused. Thus it was agreed by all that in Mandi District there is no recorded population of PTG/PAC, hence the issue of their rights does not arise at all. Further Commissioner (Tribal Development), Himachal Pradesh vide his letter No. TBD.F(TDM)1-1/2007-XXIII dated 17-07-2015 has informed that no Particularly Vulnerable Tribal Group (PVTG) exists in the State. Thus for above linear projects DLC recommends the issuance for FRA Certificates in the light of Guidelines given in letter No. F.No.11-9/98-FC (pt) dated 05-02-2013.

W. ✓  
Deputy Commissioner.  
Mandi District, Mandi.

**FORM-I**  
(for linear projects)  
**Government of Himachal Pradesh**  
**Office of the District Collector, Mandi**

\*\*\*

No. DC-MND(LR)-Z(32)-8/2016

Dated Mandi, the 19/11 October, 2016

**TO WHOSOEVER IT MAY CONCERN**


In compliance of the Ministry of Environment and Forests (MoEF), Government of India's letter No. 11-9/98-FC(pt.) dated 3<sup>rd</sup> August, 2009 wherein the MoEF issued guidelines on submission of evidences for having initiated and completed the process of settlement of rights under the Scheduled Tribes and Other Traditional Forest Dwellers (Recognition of Forest Rights) Act, 2006 ('FRA', for short) on the forest land proposed to be diverted for non-forest purposes read with MoEF's letter dated 5<sup>th</sup> February, 2013 wherein MoEF issued certain relaxation in respect of linear projects, it is certified that 0.0720 hectare of forest land proposed to be diverted in favour of HPPWD department for the construction of Pakhri Gallu Baragaon road falls within the jurisdiction of Banogi village in Padhar Tehsil.

It is further certified that:

- (a) The complete process for the identification and settlement of rights under the FRA has been carried out for the entire 0.0720 hectare of the forest land proposed for diversion. A copy of records of all consultations and meetings of the Forest Rights Committee(s), Gram Sabha(s), Sub Division Level Committee(s) and the District Level Committee are enclosed as annexure I to V.
- (b) The diversion of Forest land for facilities managed by the Government as required under section 3 (2) of the FRA has been completed and the gram sabha (s) have given their consent to it.
- (c) The proposal does not involve recognized rights of Primitive Tribal Groups and Pre agricultural communities.

This certificate is being issued in the light of guidelines given in letter No. 11-9/98-FC (pt.) dated 05-02-2013.

Encl.: As above.

  
District Collector,  
Mandi District Mandi H.P.



OFFICE OF SDO (CIVIL), Padhar

DISTRICT Mandi (H.P.)

Proceedings of the meeting of the Sub-Division Level Committee constituted under Schedule Tribes & Other Traditional Forest Dwellers (Recognition of Rights) Act (FRA), 2006.

A meeting of the Sub-Division Level Committee of Padhar, Sub-Division, constituted under FRA, 2006, was held under the chairmanship/chairpersonship of Mr. Vinay Modi, SDO (Civil), Padhar on 05-02-2015 at 12:30 p.m. at office of S.D.O. (C), Padhar in which the applications of the applicants (HPPWD Department, for construction of PMGSY Banogi, Chehar, Chela road) Silag Gram Sabha, claiming rights in Mohal Nala Banogi D.P.F. forest area under FRA, 2006, duly processed and recommended Forest Right Committee Banogi, Gram Sabha Silag, were discussed to consider the same recommendation to the District Level Committee.

After scrutiny of the documents and detailed discussions, the claims of following applicants were found to be in order and recommended for admission to District level Committee

Sr.No.	Name of Applicant*	Name of Forest	Detail of forest Right
1.	---	Mohal Nala Banogi D.P.F. forest	---
2.			

Claims of following applicants were not found in order and hence rejected

Sr.No.	Name of Applicant*	Name of Forest	Detail of forest Right
1.	---	---	---
2.			

OR

As informed by Silag Gram Sabha, no application was received claiming rights in Mohal Nala Banogi D.P.F. forest area.

Na. 500/0-k  
Place Padhar

Date 05-02-2015

SDO (Civil) chairman/chairperson  
Sec. ....

\*Name of the local people who have applied for admission of rights in the said forest area.

Proceeding of the meeting of the District Level Forest Right Committee held under the Chairmanship of Deputy Commissioner, Mandi on 07.10.2016.

The following were present in the meeting:

1. Addl. District Magistrate, Mandi	Member Secretary
2. Sub Divisional Officer (C) Balh	
3. Sub Divisional Officer (C) Karsog	
4. Divisional Forest Officer, Mandi	Member
5. Divisional Forest Officer, Suket	Member
6. Divisional Forest Officer, Jogindernagar	Member
7. Sant Ram Thakur, Zila Parishad Member, Balichowki	Member
8. Pradeep Kumar, Zila Parishad Member, Ward No. 30 Behal	Member

At the very outset the Chairman-cum Deputy Commissioner Mandi, welcomed all the participants. The Member Secretary with the permission of the Chair started the meeting.

Following proposal under FRA were put for discussion:-

Sr. No.	Sub Division	Name of Scheme
1.	Sadar	6-5-1 bigha of forest land proposed to be diverted in favour of HPPWD department for the construction of Link road from Ropari to village Trehar via Galu falls within the jurisdiction of Koon village in Sadar Tehsil
2		11-6-3 bigha of forest land proposed to be diverted in favour of HPPWD department for the construction of road from Dachhahardhar to Ichhni Chamradh falls within the jurisdiction of Khachhni and DPF Ichhni Halag village in Sadar Tehsil
3		1.0857 hectare of forest land proposed to be diverted in favour of IPH department for the construction of Drinking Water Scheme in Mandi Town falls within the jurisdiction of DPF kangni and Chadyana villages in Sadar Tehsil
4		0.1242 hectare of forest land proposed to be diverted in favour of IPH department for the construction of LWSS Marathu Janed and Natned (Randhara) falls within the jurisdiction of Fatewahar and DPF Gandhrav villages in Sadar Tehsil
5		0.0351 hectare of forest land proposed to be diverted in favour of IPH department for the construction of LWSS Marathu Janed and Natned (Randhara) falls within the jurisdiction of Sadyana village in Sadar Tehsil
6		0.0335 hectare of forest land proposed to be diverted in favour of IPH department for the construction of LWSS Marathu Janed and Natned (Randhara) falls within the jurisdiction of Bhatwar and DPF Gandhrav village in Sadar Tehsil
7		1.541 hectare of forest land proposed to be diverted in favour of HPPWD department for the construction of Tandi Siram Batahan road falls within the jurisdiction of Tandi village in Sadar Tehsil.
8		1.541 hectare of forest land proposed to be diverted in favour of HPPWD department for the construction of Tandi Siram Batahan road falls within the jurisdiction of Ganehar village in Sadar Tehsil.
9		1.28 hectare of forest land proposed to be diverted in favour of HPPWD department for the construction of Kathyari-Ansar upto Panihar road falls within the jurisdiction of Kathyari village in Aut Tehsil
10		1.25 hectare of forest land proposed to be diverted in favour of HPPWD department for the construction of Kathyari-Ansar upto Panihar road falls within



		department for the construction of Link road Aambi Pingla Bera falls within the jurisdiction of Naioh village in Sarkaghat Tehsil
4		0-05-94 hectare of forest land proposed to be diverted in favour of HPPWD department for the construction of Link road village Thona falls within the jurisdiction of Beru village in Sarkaghat Tehsil
5		0-16-74 hectare of forest land proposed to be diverted in favour of HPPWD department for the construction of Link road village Thona falls within the jurisdiction of Thona village in Sarkaghat Tehsil

The detailed discussion and scrutiny of the proposal, and documents placed on record revealed that above proposals are for linear Projects. For linear projects MOEE Govt. of India has issued a clarification on dated 05-2-2013, wherein exemptions for the requirement of obtaining consent Gram Sabha (s) as stipulated in clause C read with clause (b), (e) and (f) in second para of Ministry of environment and forests letter dated 03.8.2009, has been granted. These exemptions are granted with the conditions that no rights of PTGs and PACs should be affected.

On this issue a meeting was held in this office on 29-05-2015 in which Conservator of Forest, Mandi, Addl. District Magistrate, Mandi, all Sub Divisional Officers (C) of Mandi District and all Tehsildars/Naib Tehsildars of Mandi District were present. It has been decided in the above meeting that if in a village there are no recognized PTG/PAC, then the requirement of the consent of Gram Sabha is not required for linear projects. All the Sub Divisional Officer (C) present in the meeting informed that there is no population PTG and PAC in their respective jurisdiction. Conservator of forest also endorsed the same A list of PTG as obtained from the website of Ministry of Tribal Development of Government of India wherein the name of H.P. does not appear was also perused. Thus it was agreed by all that in Mandi District there is no recorded population of PTG/PAC, hence the issue of their rights does not arise at all. Further Commissioner (Tribal Development), Himachal Pradesh vide his letter No. TBD.F(TDM)1-1/2007-XXIII dated 17-07-2015 has informed that no Particularly Vulnerable Tribal Group (PVTG) exists in the State. Thus for above linear projects DLC recommends the issuance for FRA Certificates in the light of Guidelines given in letter No. F.No.11-9/98-FC (pt) dated 05-02-2013.

  
Deputy Commissioner,  
Mandi District, Mandi.