

# Mining Plan

Nolonga Stone Mahal  
Mining Lease Area  
District: Goalpara, Assam  
(Area allotted: 5.00 Hectares  
Mineable Area: 5.00 Hectares)

Submitted  
Under Rule – 52 (1) of the  
Assam Minor Mineral Concession Rules 2013

By  
Divisional Forest Officer (T)  
P.O. Baladmari, Goalpara,  
Assam 783121

Mining Plan is Approved





Director  
Directorate of Geology &  
Mining Assam, Guwahati-19




**DECLARATION BY THE APPLICANT**

**Date-30/08/2018**

The mining plan is prepared under the provision of Rule-52(1) of the Assam Minor Mineral Concession Rules, 2013 in respect of the Nolonga Stone Zone Mahal-1 Mining permit Area of 5 ha. Period for 5 (Five) Year name of Minor Mineral located at Nolonga RF, Name of Range- Goalpara Range, Name of Beat- Pancharatna Assam in the Nolonga Reserve Forest Dag No- Nil Patta No- Nil, under Goalpara Forest Range of Pancharatna Forest Beat Goalpara Forest Division, District- Goalpara, Assam for collection of Stone in consultation with me. I understand its content and hereby agree to get implemented the collection work of the stone by the ultimate user agency to be selected through bidding process in accordance with the prevailing provisions of law. If any other permission is needed, I shall approach the appropriate authority, before commencement of the extraction work.

  
Divisional Forest Officer  
Goalpara Division 


  
TASADUK ARIFUL HUSSAIN  
Regd. No. DGM/RQP/33/2017




CONSENT LETTER FROM THE APPLICANT

Date-30/08/2018

The Mining Plan in respect of Nolonga Stone Zone Mahal-1 Mining Permit Area for Mining of Stone located in Nolonga RF, Name of Range- Goalpara Range, Name of Beat- Pancharatna Assam in the Nolonga Reserve Forest Dag No- Nil Patta No- Nil, under the Goalpara Forest Range of Pancharatna Forest Beat, Goalpara Forest Division, District- Goalpara, Assam for collection of Stone for development work within the State of Assam has been prepared by Md. Tasduk Ariful Hussain RQP having Registered No. 33/2017, from Director of Geology and Mining Govt. of Assam Guwahati with validity up to 11/12/2027.....on behalf of undersigned. I hereby undertake that the Mining Plan so prepared by RQP has been made with my knowledge and consent and shall be acceptable and binding on the ultimate user agency to be selected through bidding process in all respect.

  
Divisional Forest Officer  
Goalpara Division

  
TASADUK ARIFUL HUSSAIN  
Regd. No. DGM/RQP/33/2017



**Tasaduk Ariful Hussain, M. Tech**

Recognized Qualified Person  
Directorate of Geology & Mining  
Government of Assam


To whom it may concern

This is to certify that the Mining Plan in respect of the 'Nolonga Stone Zone (Mahal) Mining Lease Area' for extraction of stone for various constructional purposes located near Nolonga Stone Zone (Mahal) – 1, Pancharatna Beat, Goalpara Range, District Goalpara, Assam for mining of stone measuring 5.00 Hectares, has been prepared in favour of the applicant, the Divisional Forest Officer (T), P.O. Baladmari, Goalpara, Assam 783121 under the relevant provisions of the Assam Minor Mineral Concession Rules, 2013.

The Applicant / Mining Contract Holder shall approach authorities concerned for the other permission, if required, during the process of the Mining Operation.

It is further certified that the information furnished in the Mining Plan is true and correct to the best of my knowledge.

Place: Bokakhat  
Date: 06.09.2018




Tasaduk Ariful Hussain  
Registration No. DGM/RQP/33/2017  
Directorate of Geology and Mining  
Govt. of Assam  
Valid up to: 11-12-2027

Near ASTC, Ward No. 4,  
Bokakhat, Assam – 785612

House # 2, Roseland, Bagharbori Napara  
Panjabari, Guwahati, Assam – 781037

Ph. 9435054775 / 7002812074  
Email: [arif@nestinfo.org](mailto:arif@nestinfo.org)  
[arif28may@gmail.com](mailto:arif28may@gmail.com)

Registration no: DGM/RQP/33/2017



TASADUK ARIFUL HUSSAIN  
Regd. No. DGM/RQP/33/2017