

OPEN SERIES
MAP

No. G44N11

Scale 1:50,000

G44N6
(54Q/8)

Hamirpur
UTTAR PRADESH
G44N10
(54Q/10)

G44N14
(54Q/14)

G44N7
(54Q/7)

G44N11
(54Q/11)
2 Mahoba
UTTAR PRADESH

G44N15
(54Q/15)

G44N8
(54Q/6)

G44N12
(54Q/12)
3 Chhatarpur
MADHYA PRADESH

G44N16
(54Q/16)

Ansai, UTTAR PRADESH,
Kamgarh, MADHYA PRADESH.

य सर्वेक्षण विभाग

SURVEY OF INDIA

dition 2012.

Price: ₹ 85/-

CONVENTIONAL SYMBOLS

Highway; with toll; with bridge; with distance stone

Staffed; according to importance

Public cartage-way; according to importance

1 road. Cart-track. Pack-track with pass. Foot-path

With track in bed; undefined. Canal

Stony or rock-filled; earthenwork. Well

With water channel; with island & rocks. Tidal river

Shoal. Shoal. Swamp. Reeds

Unlined. Tube-well. Spring. Tank; perennial; dry

Wells: road or rail; tank. Broken ground

Broad gauge; double; single with station; under constn

Other gauge; double; single with station; under constn

or tramway. Kin. Cutting with tunnel

With sub-features. Rocky slopes. Cliffs

Res: (T)flat (2)land-hills (permanent). (3)dunes(shifting)

Villages: inhabited; deserted. Fort

Monument; temporary. Tower. Antiquities

Chhatra. Church. Mosque. Idgah. Tomb. Graves

Lightship. Buoy; lighted; unlighted. Anchorage

On trestle. Grass. Scrub

Impy; other. Plantain. Conifer. Bamboo. Other trees

Planted; wooded. Surveyed tree

International

State; demarcated; undemarcated

District; subdivision, tahsil or taluk; forest

Pillars: surveyed; unlocated

Regulated; station; point; approximate

R; geodetic; tertiary; canal

Telegraph office. Overhead tank

or Inspection bungalow. Circuit house. Police station

Ground. Forest: reserved; protected

Lines: administrative; locality or tribal

Dispensary. Veterinary: Hospital / Dispensary

or. Helipad. Tourist site

or with pylons surveyed; with poles unsurveyed

Notes

in metres and above Indian mean sea level

approximate

right, dr, represents the approximate height, in metres, between the top and bottom of a

stone numbers along the railway, roads and canals are shown in slant type, e.g. '5'

stones numbers are shown in upright type, e.g. '5'

inverous throughout the sheet, only the important ones have been shown

n dry, in this area usually contain water from July to December

nd unmetalled roads in this sheet are generally motorable in dry season. Permission to use

canals is required from irrigation authorities

right, dr, marked along a canal, indicates the height of the top of the canal embankment

Adjacent country

ATION INDEX

A Surveyed during 1973-74. Updated for major details and administrative

boundaries during 2011-12.

Projection - UTM Datum - WGS 84

Magnetic Variation from True North about 1° West in 2005.

(Decreasing by about 1' annually).

1:50,000

500 m to 1 cm

2 cm to 1 km

CONTOUR INTERVAL 20 METRES

For further details about this map, please contact

Director

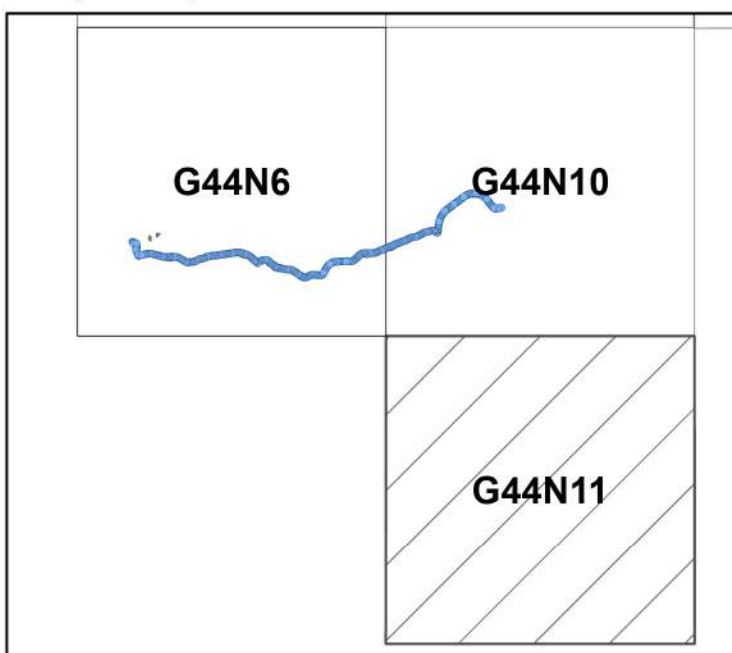
East Uttar Pradesh Geo-Spatial Data Centre

Survey of India

B-2 Block, 2ndFloor, PICUP Bhawan, Gomtinagar, Lucknow

SOI Toposheet Showing the Proposed CA Land in the Range of Rath,District Hamirpur

Key Map



PROJECT

Construction of 2-lane missing link road from Rath Bypass (Hamirpur District) to Garautha (Jhansi District) of SH-42 in the State of Uttar Pradesh, FP/UP/ROAD/117342/2020

LEGEND

GPS Co-ordinate

Non Forest CA Land Degraded


SCALE

1:50,000

0 0.48 0.96 1.93 2.9 3.86


Kilometers

District	Tahsil	Forest Block	Compenstory Area (CA)
			Gross Area (ha) Net Area (ha)
Hamirpur	Rath	Ruro	3.0904 2.1368



UP Core Road Network
Development Project (UPCRNDP)
Public Work Department (PWD)
Government of Uttar Pradesh

CONSULTANT



प्रमाणित
egis
प्रमाणित वन अधिकारी
हमीरपुर वन प्रभाग
हमीरपुर

Egis India Consulting Engineers Pvt Ltd.
Egis Tower , Plot No. 66, Sector-32,
Gurgaon, Haryana-122001, India