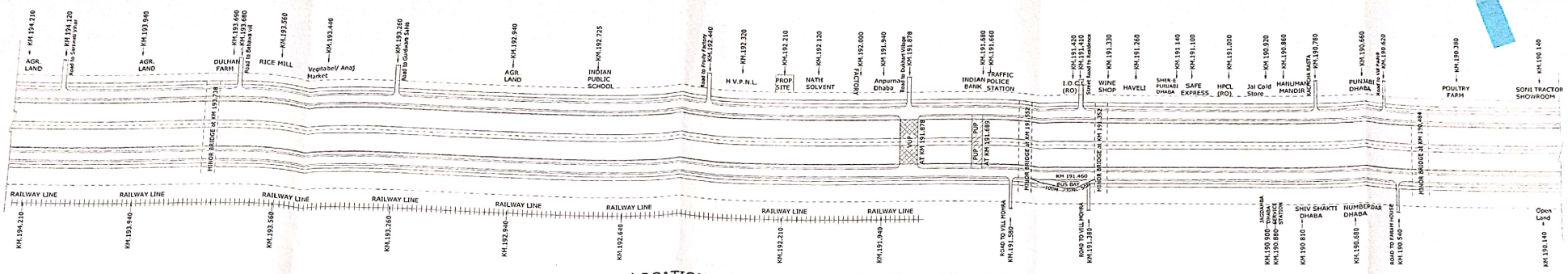

LOCATION PLAN AS PER DESIGN CH.(SCALE:- N.T.S)

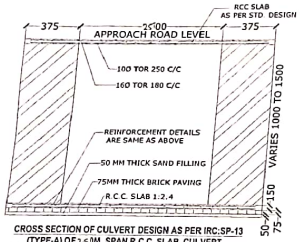

CROSS SECTION OF CULVERT DESIGN AS PER IRC:SP-13 (TYPE-A) OF 2.50M SPAN R.C.C. SLAB CULVERT.

SCALE:- 1:500

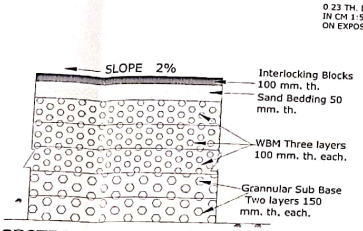

SECTION OF ENTRY & EXIT

SCALE:- 1:500

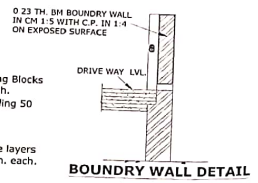

BOUNDRY WALL DETAIL

SCALE:- 1:500

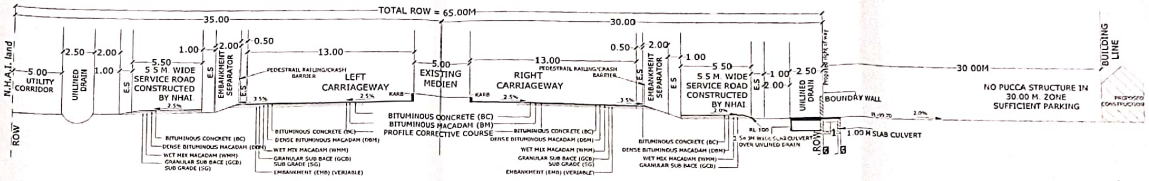

3(A)TYPICAL CROSS SECTION WITH SERVICE ROAD

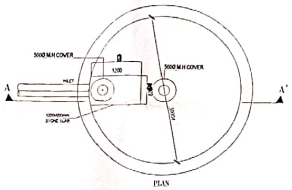

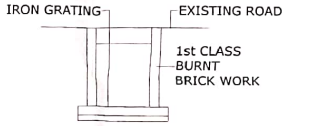

X-SECTION OF DRAIN WITH IRON GRATING

SCALE 1:25

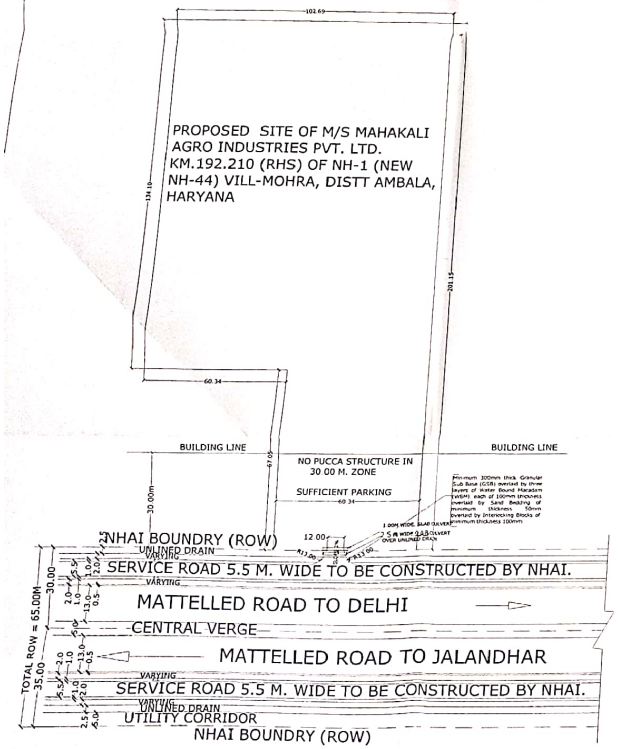

LAYOUT & DRAINAGE PLAN (SCALE:- N.T.S)

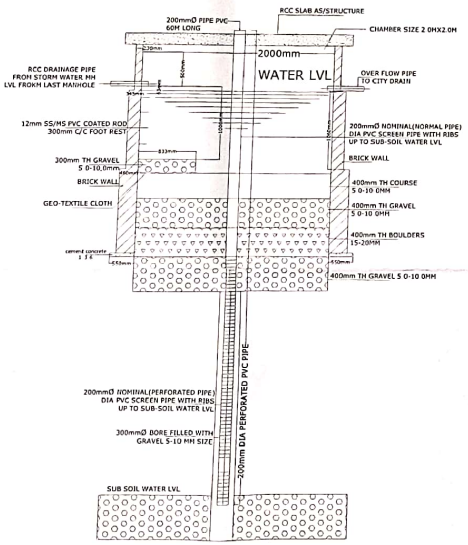

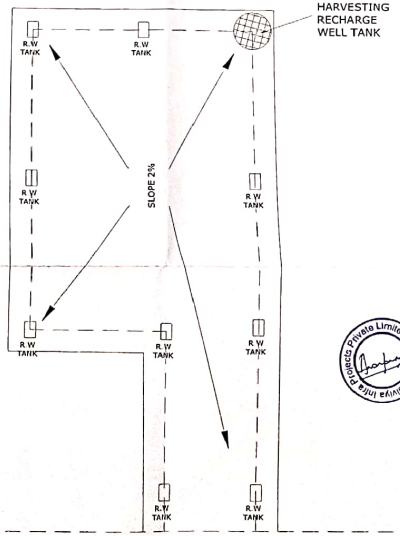

M/S MAHAKALI AGRO INDUSTRIES PVT. LTD.

SITE & LAYOUT PLAN OF APPROACH ROAD FOR M/S MAHAKALI AGRO INDUSTRIES PVT. LTD. AT KM. STONE-192.210, R.H.S., NH-1 (NEW NH-44), VILL MOHRA, DISTT AMBALA (HARYANA)

CERTIFICATES / NOTES :-

1. STORM WATER OF OUR BUILDING WILL NOT DISTURB THE NHAI
2. 1.00 M WIDE SLAB CULVERT WILL BE PROVIDED BY US
3. LEVEL OF BUILDING WILL BE KEPT 2% BELOW THE NHAI ROAD LEVEL
4. WE SHALL NOT DEMAND ANY GAP IN VERGE IN FRONT OF BULDING
5. WE WILL NOT CONSTRUCT ANY PUCCA STRUCTURE WITH IN 30.0 M ON OUR LAND
6. THE MORTH INSTRUCTIONS SHALL NOT VOILATED
7. CERTIFIED THAT ALL MORTH CONDITIONS HAVE BEEN SPECIFIED
8. WE WILL PAY THE NECESSARY RENT FOR THE USE OF NHAI LAND WHENEVER ASKED BY THE AUTHORITIES
9. 12.0M WIDE ACCESS FROM 5.50M WIDE EXISTING SERVICE ROAD IS PROPOSED

NOTES :-

1. ORAL MARKINGS SHALL BE DONE AS PER DIRECTIONS OF N.H.A.I. AUTHORITY AS PER IRC-67
2. ALL DIAMENSION ARE IN MM UNLESS OTHERWISE MENTIONED

परियोजना निदेशक / Project Director
राष्ट्रीय राजमार्ग प्राधिकरण
National Highways Authority of India
पीयू-अंबाला / PIU-AMBALA

DATE :- JUN 2021	TITLE :- SITE & LAYOUT PLANS
APPLICANT :- For Mahakali Agro Ind. Pvt. Ltd. Auth. Sign./Director	APPROVED BY :- Gaurav Mittal, General Manager (Tech.) National Highways Authority of India, Regional Office - Chandigarh

Scanned with OKEN Scanner