



LARSEN & TOUBRO

Ref: SMG/RGDA/CA01

Rayagada
6th August 2016

The Collector & District Magistrate,
Rayagada District
Rayagada

Subject: Allotment of Non-forest Govt. land for compensatory afforestation (CA) purpose for diversion of 573.0918 Ha of Forest land for Sijimali Bauxite Mines under Rayagada District within Rayagada Forest Division by Larsen & Toubro Limited.

Dear Madam,

We would like to intimate you that Govt. of Odisha, Steel and Mines Department have recommended Govt. of India, Ministry of Mines, New Delhi vide their letter no. IV(BX)SM-03/2005(Pt.)/4567/SM dt.18th May 2015 (copy enclosed) for according approval of Mining Lease for the project Sijimali Bauxite Mines over 1560.4046 Ha containing 573.0918 Ha of forest area in Rayagada district and 75.0424 Ha of forest area in Kalahandi district in favour of Larsen & Toubro. Approval of Govt. of India is under active consideration and expected to be received shortly. It is worth mentioning that necessary Term of Reference (ToR) has already been issued by MoEF & CC, Govt. of India vide their letter No.J-11015/100/2016-IA.II(M) dt.15th March 2016 (Copy enclosed for ready reference).

For the purpose of expediting the process of Forest Diversion Proposal, identification and alienation of equivalent non-forest Govt. land over 573.0918 Ha suitable for compensatory afforestation in favour of Forest Department (in favour of DFO, Rayagada Forest Division) is required for online submission of the Forest Diversion Proposal of the project.



LARSEN & TOUBRO

We would therefore request you to kindly advise the relevant officials to identify and allocate suitable non-forest land of **573.0918 Ha** in Rayagada district for the purpose at an early date.

The land schedule of the above ML area village wise coming under Rayagada District is enclosed herewith for your kind reference.

Thanking you.

Yours faithfully,

(Sumit Ganguly)

Dy.General Manager – Project Development,
Larsen & Toubro Limited,
Raniguda farm,
Rayagada – 765001
Mob – 9437172733

Encl: Copy of Land schedule

CC: DFO, Rayagada Forest Division, Rayagada

my email 12.9.16 3.32 PM
& Proof -

COLLECTORATE : RAYAGADA
(REVENUE SECTION)

Letter No. 2950 /XXX-17/16

Dated: 12.9.16

To

The Tahasildar, Kashipur / K.Singpur.

Sub: Identification of Government Non-forest land for compensatory afforestation (CA) purpose for diversion of 130.5341 Ha for Kutrumali Bauxite Mines and 573.0918 Ha of forest land for Sijimali Bauxite Mines under Rayagada District within Rayagada Forest Division by Larsen & Toubro Limited.


Sir,

With reference to the subject cited above, it is to say that the Deputy General Manager-Project Development, L&T Limited has requested for identification and allotment of equal extent of Non-forest Government land for compensatory afforestation purpose in lieu of forest land required for mining purpose. The extent of non forest land required for diversion is given below.

1. 130.5341 Ha of for Kutrumalli Bauxite mine
2. 573.0918 Ha of for Sijimali Bauxite mine

You are therefore requested to identify equal extent of Non-forest land (not included in the DLC report) and furnish the land schedule to the D.F.O.Rayagada under intimation to this office.

Yours faithfully,


Collector, Rayagada
401

Memo No. 2951 /

Dated : 12.9.16

Copy forwarded to the D.F.O.Rayagada /Sub-Collector, Rayagada for information and necessary action.


Collector, Rayagada
401

Memo No. 2952 /

Dated: 12.9.16

Copy to the Deputy General Manager-Project Development L&T Ltd., Raniguda Farm, Rayagada for information with reference to his letter No 1 & 2 dtd.6.8.2016


Collector, Rayagada
401



LARSEN & TOUBRO

Ref:- SMG/RGDA/CA03

Rayagada
27th October 2016

The Collector & District Magistrate,
Rayagada District
Rayagada

Subject: Allotment of Non-forest Govt. land for compensatory afforestation (CA) purpose for diversion of 573.0918 Ha of Forest land for Sijimali Bauxite Mines under Rayagada District within Rayagada Forest Division by Larsen & Toubro Limited.

Dear Madam,

We would like to intimate you that Govt. of Odisha, Steel and Mines Department have recommended Govt. of India, Ministry of Mines, New Delhi vide their letter no. IV(BX)SM-03/2005(Pt.)/4567/SM dt.18th May 2015 (copy enclosed) for according approval of Mining Lease for the project Sijimali Bauxite Mines in respect of 1560.4046 Ha of ML area containing **573.0918** Ha of forest area in Rayagada district and 75.0424 Ha of forest area in Kalahandi district. Approval of Govt. of India is under active consideration and expected to be received shortly. It is worth mentioning that necessary Term of Reference (ToR) has already been issued by MoEF& CC, Govt. of India vide their letter No.J-11015/100/2016-IA.II(M) dt.15th March 2016 (Copy enclosed for ready reference).

For the purpose of expediting the process of Forest Diversion Proposal, identification and alienation of equivalent non-forest Govt. land over **573.0918** Ha suitable for compensatory afforestation in favour of Forest Department (in favour of DFO, Rayagada Forest Division) is required for online submission of the Forest Diversion Proposal of the project.

Larsen & Toubro Limited, Project Development
Annapurna Complex, 559, Lewis Road, Bhubaneswar-751 014
Marg
Tel- Fax +91 674 2436695 E-mail: sumit.ganguly@larsentoubro.com
www.Larsentoubro.com
INDIA

Registered Office:
L&T House, N. M.

Ballard Estate
Mumbai 400 001,

CIN- L99999MH1946PLC004768



LARSEN & TOUBRO

We would therefore request you to kindly advise the relevant officials to identify and allocate suitable non-forest land of **573.0918** Ha in Rayagada district for the purpose at an early date.

We understand that approx. 1100 acres of non-forest Govt. land may be available under Bissamcuttack Tahasil as mentioned in Annexure – I.

We request you to kindly give the necessary instruction to concern Tahasil office to verify and to certify the land for further processing.

Thanking you.

Yours faithfully,

(Sumit Ganguly)

Dy.General Manager – Project Development,

Larsen & Toubro Limited,

Raniguda farm,

Rayagada – 765001

Mob – 9437172733

Encl: Annexure – I

Copy: DFO, Rayagada Forest Division, Rayagada

COLLECTORATE : RAYAGADA
(REVENUE SECTION)

Letter No. 3699/XXX/17/16

Dated: 24/11/16

To

The Tahasildar, Bissam-Cuttack.

Sub: Identification of Government Non-forest land for compensatory afforestation (CA) purpose for diversion of 573.0918 Ha forest land for Sijimali Bauxite Mines under Rayagada District within Rayagada Forest Division by Larsen & Toubro Limited.

Sir,

With reference to the subject cited above, it is to say that the Deputy General Manager-Project Development, L&T Limited has requested for identification and allotment of equal extent of Non-forest Government land for compensatory afforestation purpose in lieu of forest land required for mining purpose. The extent of non forest land 573.0918 Ha is required for diversion.

You are therefore requested to identify equal extent of Non-forest land (not included in the DLC report) and furnish the land schedule to the D.F.O.Rayagada Under intimation to this office.

Yours faithfully,

Collector, Rayagada

Dated 23/11/16

Memo No. 3700/16

Copy forwarded to the Sub-Collector, Gunupur for information and necessary action.

Collector, Rayagada

Dated 24/11/16

Memo No. 3701/1

Copy forwarded to the Tahasildar, Kashipur / K. Singpur for information and in continuation to this office letter No.2950 dtd.12.9.2016.

Collector, Rayagada

Dated 24/11/16

Memo No. 3702/1

Copy forwarded to the D.F.O.Rayagada /Sub-Collector, Rayagada for information and in continuation to this office Memo No.2951 dtd.12.9.2016.

Collector, Rayagada

Dated: 24/11/16

Memo No. 3703/1

Copy to the Deputy General Manager-Project Development L&T Ltd., Raniguda Farm, Rayagada for information with reference to his letter No.03 dtd.27.10.2016.

Collector, Rayagada

OFFICE OF THE TAHASILDAR, BISSAMCUTTACK

No. _____/XX-7/2016, Dated

To
The Divisional Forest Officer,
Rayagada.

Sub: Identification of Government Non-Forest land for compensatory afforestation (CA) purpose for diversion of 573.0918 ha forest land for Sijimali Bauxite Mines under Rayagada District within Rayagada Forest Division by Larsen & Turbo Limited.

Ref: Memo No. 3702, dated 24.11.2016 of the Collector, Rayagada.

Sir,

In inviting a kind reference to the letter cited above on the captioned subject, I am to furnish herewith the land schedule of Govt. Non Forest land in Gulaguda, Kodagulumi, Pongoli, Ajangapadar, Bethiapada, Sikampadar, Kapapadar and Khuntabadi mouza under this Tahasil measuring to 473.008 hac. for compensatory afforestation (CA) purpose for diversion forest land for Sijimali Bauxite Mines under Rayagada District within Rayagada Forest Division by Larsen & Turbo Limited. The lands have not included in the DLC report and are free from encroachment. The land schedule attached is as per Settlement Records of 1961 and no further settlement has been taken up under this Tahasil.

This is for favour of your kind information and necessary action.

Yours faithfully,

Tahasildar, Bissamcuttack

Memo No. _____/2016

Dated:

Copy submitted to the Collector, Rayagada for kind information with reference to letter no. 3699, dated 24.11.2016.

Tahasildar, Bissamcuttack

Memo No. _____/2016

Dated:

Copy submitted to the Sub Collector, Gunupur for kind information with reference to memo no. 3700, dated 24.11.2016 of Collector, Rayagada.

Tahasildar, Bissamcuttack

Memo No. 3434 /2016

Dated: 9/12/16

Copy to the Deputy General Manager – Project Deve,opment L&T Ltd., Raniguda Farm, Rayagada for information with reference to memo no. 3703, dated 24.11.2016 of Collector, Rayagada.


Tahasildar, Bissamcuttack

[Handwritten signature and date]
9/12

LAND SCHEDULE

R.I.Circle:- Sahada, Tahasil:- Bissamcuttack, Dist:- Rayagada

Sl.No.	Name of the Mouza	Khata No.	Plot No.	Kissam	Area	Remarks
1	Kodagulumi	35	133	Pahad	Ac. 24.40	Abada Ajogya Anabadi
			136	-do-	Ac. 23.90	-do-
			137	-do-	Ac. 15.00	-do-
			140	-do-	Ac. 20.00	-do-
			141	-do-	Ac. 19.10	-do-
Total No. of Plots: 5				Total	Ac. 102.40	
2	Pongoli	06	1	Pahad	Ac. 71.02	Abada Ajogya Anabadi
			13	-do-	Ac. 86.67	-do-
			21	-do-	Ac. 137.85	-do-
Total No. of Plots: 03				Total	Ac. 295.54	
3	Ajangapadar	15	7	Pahad	Ac. 98.27	Abada Ajogya Anabadi
Total No. of Plots: 01				Total	Ac. 98.27	


Tahasildar
Bissam Cuttack
Dist. Rayagada


Revenue Inspector,
Sahada Circle

LAND SCHEDULE

R.I.Circle:- Kumardhamuni, Tahasil:- Bissamcuttack, Dist:- Rayagada

Sl.No.	Name of the Mouza	Khata No.	Plot No.	Kissam	Area	Remarks
1	Gulaguda	4	20	Pahad	Ac. 30.90	Abada Ajogya Anabadi
			27	-do-	Ac. 20.90	-do-
			28	-do-	Ac. 34.10	-do-
			29	-do-	Ac. 27.30	-do-
Total No. of Plots: 04				Total	Ac. 113.20	


Tahasildar
Bissam Cuttack
Dist. Rayagada


Revenue Inspector,
Kumardhamuni Circle




LAND SCHEDULE

R.I.Circle:- Bethiapada, Tahasil:- Bissamcuttack, Dist:- Rayagada

Sl.No.	Name of the Mouza	Khata No.	Plot No.	Kissam	Area	Remarks
1	Bethiapada	17	1	Pahad	Ac. 25.02	Abada Ajogya Anabadi
			162	Pahad	Ac. 32.26	- Do-
Total No. of Plots: 02				Total	Ac. 57.28	
2	Sikampadar	34	1	Pahad	Ac. 25.40	Abada Ajogya Anabadi
			2	-do-	Ac. 28.35	-do-
			3	-do-	Ac. 27.62	-do-
			4	-do-	Ac. 16.87	-do-
			5	-do-	Ac. 22.95	-do-
			6	-do-	Ac. 22.50	-do-
			7	-do-	Ac. 26.25	-do-
			27	-do-	Ac. 34.34	-do-
			28	-do-	Ac. 25.93	-do-
			65	-do-	Ac. 20.00	-do-
			66	-do-	Ac. 21.50	-do-
			88	-do-	Ac. 26.25	-do-
			178	-do-	Ac. 10.75	-do-
Total No. of Plots: 13				Total	Ac. 308.71	
3	Kapapadar	36	1	Pahad	Ac. 21.02	Abada Ajogya Anabadi
			10	-do-	Ac. 15.85	-do-
			191	-do-	Ac. 14.77	-do-
			192	-do-	Ac. 21.02	-do-
			193	-do-	Ac. 16.52	-do-
			196	-do-	Ac. 14.77	-do-
Total No. of Plots: 06				Total	Ac. 103.95	
4	Khuntabadi	13	125	Pahad	Ac. 36.30	Abada Ajogya Anabadi
			128			
			129	-do-	Ac. 52.68	-do-
Total No. of Plots: 02				Total	Ac. 88.98	


Tahasildar
Sissam Cuttack
Dist. Rayagada

Revenue Inspector,
Bethiapada Circle


OFFICE OF THE TAHASILDAR, KALYANSINGPUR

No. _____/XVIII-50/2016

Date ____/____/2016

To,

**The Collector,
Rayagada.**

Sub:- Submission of Government Non Forest land Compensatory Afforestation (CA) purpose for diversion of 130.5341 Ha for Kutrumali Bauxite Mines and 573.0918 Ha of Forest land for Sijimali Mines under Rayagada District within Rayagada Forest Division by Larsen and Toubro Limited.

Ref:- Your Letter No. 2950 , Dated. 12.09.2016

Madam,

With reference to the letters on the subject cited above, I am to furnish herewith the land schedule of Govt. Non Forest land in Belkona, Ajaygada, Talarambha, Mutukuni, Ranipadar and Sadalasa under this Tahasil measuring to say that **355.098** ha. for Compensatory Afforestation (CA) purpose for diversion forest land for Kutrumali and Sijimali Bauxite Mines under Rayagada District within Rayagada Forest Division by Larsen & Toubro Limited.

It is certified that, the status of total land involved in the project (Both forest and non forest) are as per Govt. record as on 25.10.1980 and there is no DLC record found in the enclosed land schedule.

This is for favour of your kind information and necessary action.

Encl: Land Schedule

Yours faithfully

sd/-
Tahasildar, K.Singpur

Memo No. _____/16

Dated ____/____/16

Copy Submitted to District Forest Officer, Rayagada for information and necessary action with reference to District office memo No. 2951 dated. 12.09.2016

sd/-
Tahasildar, K.Singpur

Memo No. 2731 /16

Dated 09/12/16


Copy Submitted to Deputy General Manager, L&T, Rayagada for information and necessary action with reference to District office memo No. 2952 dated. 12.09.2016

sd/-
09/12/16
Tahasildar, K.Singpur
K Singpur

LAND SCHEDULE

R.I.Cricle:- Sikharpai, Tahasil:- K.Singpur, Dist:- Rayagada

Sl.No.	Name of the Mouza	Khata No.	Plot No.	Kissam	Area
1	Belkona	30	188	Pahad	Ac. 64.23
			271	Pahad	Ac. 134.63
			330	Pahad	Ac. 105.62
				Total	Ac. 304.48 or 123.218 Ha.


09/12/16
TAHASILDAR
K SINGHPUR


Revenue Inspector,
Sikharpai
ରାଜସ୍ୱ ନିରୀକ୍ଷକ
ସିକରପାଇ ମଣ୍ଡଳ

LAND SCHEDULE

R.I. CIRCLE- BIJAYANAGAR, TAHASIL- K.Singhpur, Dist- Rayagada

S No	Name of the Mouza	Khata No	Plot No	Kissam	Extent	
					(in AC)	(in Ha)
1	Ajayagada	23	3/149	Pahad	46.07	18.428
2	Talarambha	19	114	Parbat	225.65	90.26
3	Mutukuni	10	82	Parbat	128.12	51.248
4	Rani Padar	22	1	Pahad	45.00	18
			61/2	Pahad	45.60	18.24
5	Sadalasa	27	11	Parbat	89.25	35.7
TOTAL:					579.69	231.88

Co
09/12/16
TAHASILDAR
K SINGHPUR

Co
09/12/16
ସ୍ୱରାଜ୍ୟ ନିରୀକ୍ଷକ
ବିଜୟନଗର ମଣ୍ଡଳ