

Wild Life Report

Form for seeking recommendation of Standing Committee of NBWL/SBWL.

PART - I & II
(To be filled up by User Agency)**A. General Details****A-1. Project Details****(i). Forest Clearance Required?: Yes****(a). Forests Clearance Type : Fresh****(ii). Proposal No. : FP/KA/Others/19191/2016****(iii). Name of Project:** Laying of OFC by Reliance Jio Infocomm Ltd in Bandipur Tiger Reserve, Chamarajanagar District.**(iv). Short narrative of the Project :** Laying of OFC by Reliance Jio Infocomm Ltd from Melkammanahalli to Kekkanahalla (Karnataka - TN border) by diverting 1.20 ha of forest land in Gundlupete Taluk of Chamarajanagar District.**(v). State : Karnataka****(vi). Category of the Project : Others****(vii). Shape of project land : Linear****(viii). Distance of the project from the boundary of the Protected Area (in km.): 0.01****(ix). Estimated cost of the Project(Rupees in lacs) : 30****(x). Total period for which clearance is required (in year): 99****(xi). Total Project Area(in ha.): 2.62****(xii). Area of Forest Land required for this Project(in ha.): 1.2****(xiii). Non-Forest Land required for this Project (in ha.): 1.42****(xiv). Forest Land within Protected Area(in ha.): 1.2**

(xv). Non-forest Land within Protected Area (in ha.): 1.42

(xvi). Project Area under Protected Area(in ha.): 1.2

(xvii). Project Area under Non-Protected Area (in ha.): 1.42

A-2. Details of User Agency

(i). Name : RELIANCE JIO INFOCOMM LTD

(ii). Address1 : #52, RMZ Icon, 1st Floor, Palace Road Cross, Vasanthnagar, Bangalore

(iii). Address2 : NIL

(iv). State : Karnataka

(v). District : Bangalore Urban

(vi). Pin : 560052

(vii). Landmark : Near Shangrila Hotel

(viii). Email address : Srinarasimhan.sitharamaiah@ril.com

(ix). Landline Telephone No. : 49226097

(x). Fax No. : NIL

(xi). Mobile No. : 8660696603

(xii). Website (if any) : NIL

(xiii). Legal status of User Agency : Others

A-3. Details of Person Making Application

(i). First Name: Anil

(ii). Middle Name: B

(iii). Last Name: Sindgi

(iv). Gender: Male

(v). Designation: Vice President (Corporate Affa

(vi). Address 1: #51, RMZ Icon, 1st Floor, Palace Road Cross, Vasanthnagar, Bangalore

(vii). Address 2: NIL

(viii). State: Karnataka

(ix). District: Bangalore Urban

(x). Pin: 560052

(xi). Landmark: Near Shangrila Hotel

(xii). Email Address: mahalingam.iyer@ril.com

(xiii). Landline Telephone No.: 28062037

(xiv). Fax No.: NIL

(xv). Mobile No.: 8660696603

(xvi). Upload a copy of documents in support of the competence/authority of the person making this application to make application on behalf of the User Agency: Annexure copy of documents in support of the competence

B. Details of Land required for the Project

B-1. Details of Protected Area

B-1.1 No. of Divisions involved in Protected Area

Division wise details of land			
S.no	Division Name	Protected Area Name	Project Area under Protected Area
1.	Bandipur Tiger Reserve	Bandipura National Park	1.09
2.	Kollegala	Kollegala Wildlife	0.1

B-1.2 Details of Districts involved




District wise breakup			




S.no	District Name	Project Area under Protected Area(ha.)	Project Area under Non-Protected Area(ha.)
1.	Chamarajanagar	1.2	1.42

B-1.3 Component wise breakup

Component wise breakup			
S.no	Component	Project Area under Protected Area(ha.)	Project Area under Non-Protected Area(ha.)
1	Laying of OFC	1.191	1.42

C. Maps of protected area

Division 1. : Bandipur Tiger Reserve											
(i). Project Area under Protected Area (in ha.) : 0.1											
(ii). Nature of the Project : Linear											
(iii). No. of Segments : One											
<table border="1"> <thead> <tr> <th colspan="3">Patch/Segment wise details</th> </tr> <tr> <th>Segments</th><th>Protected Area of segment(in ha.)</th><th>KML file of protected area of segment</th></tr> </thead> <tbody> <tr> <td>1.</td><td>0.1</td><td>  View File </td></tr> </tbody> </table>			Patch/Segment wise details			Segments	Protected Area of segment(in ha.)	KML file of protected area of segment	1.	0.1	 View File
Patch/Segment wise details											
Segments	Protected Area of segment(in ha.)	KML file of protected area of segment									
1.	0.1	 View File									
(iv). copy of Survey of India Toposheet indicating boundary of protected area: <u>Annexure Survey of India Toposheet</u>											
(v). scanned copy of the Geo-referenced map of the protected area prepared by using DGPS or Total Station: <u>Annexure scanned copy of the Geo-referenced map</u>											

Division 2. : Bandipur Tiger Reserve											
(i). Project Area under Protected Area (in ha.) : 1.09											
(ii). Nature of the Project : Linear											
(iii). No. of Segments : One											
<table border="1"> <thead> <tr> <th colspan="3">Patch/Segment wise details</th> </tr> <tr> <th>Segments</th><th>Protected Area of segment(in ha.)</th><th>KML file of protected area of segment</th></tr> </thead> <tbody> <tr> <td>1.</td><td>1.09</td><td>  View File </td></tr> </tbody> </table>			Patch/Segment wise details			Segments	Protected Area of segment(in ha.)	KML file of protected area of segment	1.	1.09	 View File
Patch/Segment wise details											
Segments	Protected Area of segment(in ha.)	KML file of protected area of segment									
1.	1.09	 View File									

(iv). copy of Survey of India Toposheet indicating boundary of protected area:
Annexure Survey of India Toposheet


(v). scanned copy of the Geo-referenced map of the protected area prepared by using
 DGPS or Total Station: Annexure scanned copy of the Geo-referenced map

Division 3. : Kollegala

(i). Project Area under Protected Area (in ha.) : 0.1

(ii). Nature of the Project : Linear

(iii). No. of Segments : One

Patch/Segment wise details		
Segments	Protected Area of segment(in ha.)	KML file of protected area of segment
1.	0.1	 View File

(iv). copy of Survey of India Toposheet indicating boundary of protected area:
Annexure Survey of India Toposheet


(v). scanned copy of the Geo-referenced map of the protected area prepared by using
 DGPS or Total Station: Annexure scanned copy of the Geo-referenced map

Division 4. : Kollegala

(i). Project Area under Protected Area (in ha.) : 1.09

(ii). Nature of the Project : Linear

(iii). No. of Segments : One

Patch/Segment wise details		
Segments	Protected Area of segment(in ha.)	KML file of protected area of segment
1.	1.09	 View File

(iv). copy of Survey of India Toposheet indicating boundary of protected area:
Annexure Survey of India Toposheet

(v). scanned copy of the Geo-referenced map of the protected area prepared by using
 DGPS or Total Station: Annexure scanned copy of the Geo-referenced map

D. Justification for locating the Project in protected area and details of alternates examined :

(i). copy of note containing justification for locating the Project in protected area: Annexure Justification

(ii). Whether a copy of map indicating location of alternative examined is required to be provided: No

(a). Reason for not providing such map OFC shall be laid along PWD road within the existi

E. Employment likely to be generated

(i). Whether project is likely to generate employment?: Yes

(a). Permanent/Regular Employment(Number of persons): 3

(b). Temporary Employment(Number of person-days): 100

F. Displacement of People due to the project, if any

(i). Whether project involve displacement?: No

G. Status of Environmental clearance

(i). Whether the Project requires Clearance under the Environment (Protection) Act 1986 ? : No

H. Whether proposal is for investigation/survey

(H- Details of the Bio diversity Impact Assessment report in case the proposal involves use of more than 2). 50 ha. NP/WLS.

(a).Copy of the Bio diversity Impact Assessment report: Annexure Copy of Bio diversity Impact Assessment report

(H- 3). Information on the projects undertaken by the proponent agency in the past in Protected Areas

(a).Upload file: Annexure Information on the projects undertaken by the proponent agency in the past in Protected Areas

(H- 4). Details regarding compliance of the conditions on each proposal

(a).Upload file: Annexure Details regarding compliance of the conditions on each proposal

(H-5).Whether any matter related to the project is sub judice in any court of law?: No

Documents		
S.No	Uploaded Additional Info. Files	

12/28/2017

Wild Life Report

		Remarks
1	Additional Info.	Justification Letter
2	Additional Info.	IP license
3	Additional Info.	Power of Attorney

Print page