

1

CHECK-LIST
OF
DOCUMENTS/INFORMATION REQUIRED FOR PROPOSAL FOR DIVERSION
OF FOREST LAND FOR NON FORESTRY USE UNDER FOREST
(CONSERVATION) ACT, 1980

FOR STAGE-I APPROVALS

I Documents/Information Required for All Proposals

S. No.	Name of the Document (s)	Provided or Not	If not Provided Why?	Page Number
1	Check-list of the project proposal	Yes	-	1-6
2	Demand letter of the project authority/ applicant, if submitted.	Yes	-	7
3	Main application form from Part-I to V as prescribed in the Rules under the FCA with all its columns duly filled up and signed by the competent authority with date, place and official seal. All the information in Part-I of Form-A including item-wise breakup of the forest area required, must be given in the form itself by expanding the columns	Yes	-	8-14
4	Detailed note on the project. It must include the information regarding the number of villages and number of persons to be benefited from the project including employment generation.	Yes	-	15
5	Map of the project site/forest area required clearly showing forest boundaries and adjoining areas with their land use in distinct colours in 1:50000 or any suitable scale on original Survey of India topo sheet. If the area is very small, in addition to above, an index map may be submitted showing forest boundaries and a location map on a larger scale with land use of the area required duly signed by DFO/CF concerned.	Yes	-	16
6	Layout plan of project site approved by competent authority. In case of linear diversion of forest land, linear map or a diagrammatic map of the project site should be enclosed.	Yes	-	17
7	Statement showing the details of forest area involved i.e. Survey No. /Coupe No. /Compartment No., etc., and item-wise breakup of the forest area proposed for diversion duly signed by DFO (in the prescribed format).	Yes	-	18-20
8	Statement showing the details of non-forest area involved in the proposal (in the prescribed format).	Yes	-	21-23
9	Certificate from the Collector/Deputy Commissioner that no alternative suitable non-forest land is available for the project in question.	Yes	-	24-27
10	Justification for locating the project in forest area to be submitted by User Agency and countersigned by DFO.	Yes	-	28

11	Certificate for minimum use of forest land to be submitted by the User Agency, giving details of area and trees involved in the alternatives examined and reasons for their rejection duly countersigned by DFO (in the prescribed format).	Yes	-	29
12	Undertaking by the User Agency to bear the cost of compensatory afforestation duly counter signed by the DFO (in the prescribed format).	Yes	-	30
13	Undertaking by the User Agency to pay the Net Present Value (NPV) of the forest land involved duly countersigned by DFO (in the prescribed format).	Yes	-	31
(A)	Undertaking by the User Agency to pay the Additional Net Present Value (NPV), if any, of the forest land involved duly countersigned by DFO (in the prescribed format) as decided at a later date as per the decision of the Supreme Court.	Yes	-	32
14	A certificate from the competent authority in the State in the prescribed (vide MoEF letter No. 11-9/98-FC (pt.) dated 5th July 2013) format that all forest rights under the Forest Rights Act, 2006 have been settled in respect of the forest area proposed for diversion, wherever applicable. In case, the process for settlement of rights under FRA has not been initiated, grant of stage-I approval under the FCA to the proposal will be considered only if a certificate from the competent authority concerned, clearly stating that the process for settlement of rights under the FRA has not been initiated along with evidences supporting that settlement of rights under the FRA will be initiated and completed before the final approval, is enclosed with the proposal (vide F. No. 11-179/2012-FC Dated: December 20, 2013).	Yes	-	33-68
15	Species-wise and girth class-wise enumeration list and abstract of trees (abstract to be given at the end of the list) standing on the forest area in question neatly typed or computerized and duly signed by DFO.	Yes	-	69-71
16	Site inspection report of the forest area involved in the project proposal by the DFO concerned or higher level forest officer in prescribed format (in the prescribed format).	Yes	-	72-
17	Details of non-forest land/degraded forest area identified for compensatory afforestation viz. Survey No./ Compartment No./Khasra No./Khatoni No., Village, Tehsil, District, etc., along with map in appropriate scale showing the boundaries of adjoining forest areas with their use in distinct colours (in the prescribed format).	Yes	-	73-76
18	Detailed scheme for compensatory afforestation on identified non-forest area/ degraded forest area, as the case may be, at prevalent wage rates duly signed by DFO and countersigned by the CF concerned. The CA scheme must include all the technical details, details of work schedule, total financial outlay and proposed monitoring mechanism (in the prescribed format).	Yes	-	77-82
19	Certificate from the DFO, that non-forest land selected for compensatory afforestation is in a compact block and contiguous to forest area or in close proximity of forest area and suitable from the management and protection point of view.	Yes	-	83-84

20	Suitability certificate from the Divisional Forest Officer that the land identified for compensatory afforestation is suitable for raising plantation (<i>in the prescribed format</i>).	Yes	-	85-86
21	Certificate from the Chief Secretary regarding non-availability of non-forest land in the state for raising compensatory afforestation, wherever applicable. This certificate will be based on the certificate signed by the DFO and Deputy Commissioner/Collector of the district concerned about non-availability of such non-forest land.	Yes	-	87
22	In case of proposal which requires entry/exit through Protected Forest strips along roads/railway lines/canals, the following information/documents must be given :- No Objection Certificate (NOC) of the land owning agency i.e. NHAI/PWD, Railways or Canal/ Irrigation Department Change of Land Use certificate from Town and Country Planning/ any other competent authority.	No	NA	
23	For the projects involving forest land for construction of buildings/right of way for buildings, the built-up area, details of DG sets to be installed, and raw materials to be used (<i>in case of industries</i>) should be clearly mentioned.	No	NA	
24	Status of clearance under Environment (Protection) Act, 1986, wherever required.	No	NA	
25	NOC of the State Pollution Control Board for establishment of the project, wherever required.	No	NA	
26	Detailed scheme for rehabilitation of project affected persons, wherever required.	No	NA	
27	Detailed Catchment Area Treatment Plan, wherever required. The CAT Plan should be prepared on the basis of actual survey of area and its classification in various categories requiring different engineering/ afforestation and other treatments in phased manner.	No	NA	
28	Detailed Reclamation Plan, wherever required. It should be realistic exhaustive and complete in all respects along with relevant maps in distinct colours. It should also include the details of back fillings, afforestation and execution of such works, wherever required.	No	NA	
29	Cost benefit analysis as per the guidelines issued under forest (Conservation) Act, 1980 in prescribed format, wherever required.	No	NA	
30	Any other information/documents attached. Please specify.			
i.	Bill for NPV	Yes	-	88-88(A)
ii.	Joint Inspection Report	Yes	-	89-93
iii.	Geo referenced digital map of the proposed site.	Yes	-	94
iv.	Geo referenced digital map of the proposed C.A. & penal C.A site.	Yes	-	95-96
v.	Authority letter	Yes	-	97
vi.	Undertaking regarding muck dumping	Yes	-	98-109

vii.	Undertakings/certificates etc.	Yes	-	110-112
viii.	Component wise breakup of Govt. land	Yes	-	113-120
ix.	Revenue Papers	Yes	-	121-252
II	Documents/Information Required for Proposals for Roads, Railway Lines, Canals and Transmission Lines			
31	<p>The following information/documents must be given :-</p> <p>Length and width of Road/Railway line/Canal/Transmission line passing through forest and non forest area.</p> <p>In case of expansion of already existing road/railway line/canal, linear plan clearly showing in distinct colours the already existing road (<i>from beginning to end</i>), the width of the proposed road/railway line/canal to be expanded, and the remaining width of the Protect Forest strip, if any, which would be left after expansion.</p> <p>In case of transmission line, the following details may also be given :-</p> <p>Number of towers to be erected both in forest and non forest area.</p> <p>Width of the right of way for transmission line.</p>	No	-	-
III	Documents/Information Required for Proposals for Hydro Electric Projects			
32	<p>The following information/document must be given :-</p> <p>(a) Component-wise total area requirement</p> <p>(b) Copy of Memorandum of Understanding</p> <p>(c) Copy of Techno-Economic Clearance</p> <p>(d) Copy of Implementation Agreement</p> <p>(e) NOC from Irrigation and Public Health Department</p> <p>(f) NOC from Fisheries Department</p> <p>(g) Authorization to the applicant by the Project Authority</p>	No	NA	-
IV	Documents/Information Required for Proposals for Mining			
33	<p>The following information/documents must be given :-</p> <p>I New Proposals</p> <p>Certificate from the competent authority like District Mining Officer/Geologist, regarding non availability of the same mineral/ore in the nearby non-forest area.</p> <p>Estimated reserve of each mineral/ore in the forest area and non-forest area.</p> <p>Total area demanded and extent of forest area involved in the proposed mining lease shown in distinct colours on relevant maps.</p> <p>Proposed period of mining lease.</p>	No	NA	-

Minimum distance of the proposed site from Wildlife Sanctuary and National Park.

A copy of the mining plan duly approved by IBM, Nagpur.

Phased reclamation plan of the project area.

Copy of lease deed/agreement entered into with the district authorities.

The details of Safety Zone Area for the mining as per para 4.7 of the guidelines. The undertaking from the project authority to bear the cost of fencing of safety zone area and afforestation over one and half times of degraded forest area. The details of safety zone to be ascertained by the competent authority viz. Indian Bureau of Mines/ Deptt., of Geology and Mining of the State Government.

II) In case of renewal of Mining Lease

(a) A brief profile of the lessee/ company should be submitted giving details of their existing mining leases in the State with their capacity of production, the present level of average annual production, location of these pits and the status of reclamation of forest land that are exhausted of minerals.

(b) Complete details of existing or proposed leases in that particular forest area with their present status should be indicated on the Survey of India Topo-sheet in appropriate scale.

(c) The State Government shall forward the complete proposal to the RO/MoEF at least six months prior to the expiry of the existing lease. In case of any delay, details report elaborating the causes of delay shall be forwarded along with the proposal.


(d) A resolution of Gram Panchayat/Local Body of the area endorsing the proposal that the project is in the interest of the people living in and around the proposed forest land.

V Documents/Information Required for Proposals for Retail Outlets of an Oil Companies				
34	<p><i>The following information/ documents must be given :-</i></p> <p>(a) Copy of letter of intent issued by the oil Company</p> <p>(b) Site selection certificate as per Govt. of India guidelines. The DFO should certify the distance between two retail outlets on either side of the outlet in question.</p> <p>(c) Layout plan showing dimensions of proposed</p>	No	NA	-

<p>approach road for entry and exit with clear area calculations.s</p> <p>(d) Map clearly indicating the directions of the road leading from....to.....</p> <p>(e) The area calculations for the curves should invariably be given in the layout plan.</p> <p>(f) NOC from NHAI/PWD/Urban or local body</p> <p>(g) NOC from Town and Country Planning/ local body.</p> <p>(h) Certificate by User Agency to the effect that no High Tension line passing above the proposed site duly countersigned by DFO.</p> <p>(i) A Certificate by User Agency to the effect that no LP Gas godown is located near the proposed site duly countersigned by DFO</p>			
---	--	--	--

Dated: - 23-09-2022

Place: - Rampur


 (Vikalp Yadav), IFS
 Dy. Conservator of Forests,
 Rampur Forest Division,
 Rampur Bushahr
 Dy. Conservator of Forests
 Rampur Forest Division....
 Rampur Bushahr (H.P.)



Himachal Pradesh
Public Works Department

Telephone No. 01782-233017

e-mail: ee-ram-hp@nic.in

No.PW/RMP/WS/FCA/2022-23:- 779

Dated:- 13-4-25

To

The Deputy Conservator of Forest,
Rampur Forest Division
Rampur Bsr.

Subject: -

Diversion of 3.2193 ha. of forest land in favour of
HPPWD for construction of link road to Munder kungal
Makrog Khori Gadasu within the jurisdiction of Rampur
Foret Division, Rampur bsr, Distt, Shimla.(HP)

Sir,

In this connection, it is intimated that the subject cited
forest clearance proposal under Forest Conservation Act, 1980 has been examined by
Nodal Officer, (FCA) Shimla and found complete in all respect. It is also intimated
that the subject cited proposal is included in the list of 2183 roads constructed by
HPPWD in violation of FCA 1980 and the said proposal is submitted in compliance to
the judgement of Hon'ble High Court of HP in CWP No. 5600/2012. The force no. hard
copies of above propoisal are sent herewith for taking further necessary action please.

Geological Report is under process. We will submit it to your good office after
receiving the concerned Deptt.

You are, therefore, requested that the acknowledgment
slip as per the enclosed format may kindly be signed and send the same to this office,
so that the same can be uploaded on the forest clearance portal please.

Your's faithfully,

(E. Rajnish Behal)
Executive Engineer,
Rampur Division B&R,
HPPWD, Rampur.

DA: 5 No proposal folder.

10

Full Title of the Project: - Diversion of 3.2193 hac. forest land for construction of Munder Kungal Makrog Khorl Gadasu road.

File No.:-

FP/HP/ROAD/153496/2022

Date of Proposal: -

16/03/2022

PART-II

(To be filled by the concerned Deputy Conservator of Forests)


State serial No. of proposal _____

	Location of the project/scheme																																																																																															
(i)	State/union Territory	Himachal Pradesh																																																																																														
(ii)	District	Shimla																																																																																														
(iii)	Forest Division	Rampur Forest Division Rampur Bushahr.																																																																																														
(iv)	Area of forest land proposed for diversion (in ha)	3.2193 ha of Govt./forest land is required to be diverted.																																																																																														
(v)	Legal status of forest	UPF = 2.7513 ha. DPF = 0.4680 ha. Total = 3.2193 ha.																																																																																														
(vi)	Density of vegetation	Average density of proposed site is 0.04																																																																																														
(vii)	Specie-wise and class wise enumeration of trees .	<table border="1"> <thead> <tr> <th rowspan="2">S. No.</th><th rowspan="2">Name of Species</th><th colspan="10">Class</th><th rowspan="2">Total</th></tr> <tr> <th>V</th><th>IV</th><th>III</th><th>IIA</th><th>IIB</th><th>IA</th><th>IB</th><th>IC</th><th>ID</th></tr> </thead> <tbody> <tr> <td>1.</td><td>Deodar</td><td>0</td><td>0</td><td>0</td><td>1</td><td>0</td><td>1</td><td>2</td><td>0</td><td>0</td><td>4</td></tr> <tr> <td>2.</td><td>Kail</td><td>1</td><td>15</td><td>11</td><td>4</td><td>2</td><td>4</td><td>2</td><td>0</td><td>1</td><td>40</td></tr> <tr> <td>3.</td><td>Rai</td><td>0</td><td>0</td><td>0</td><td>0</td><td>0</td><td>0</td><td>0</td><td>0</td><td>1</td><td>1</td></tr> <tr> <td>4.</td><td>Ban</td><td>0</td><td>0</td><td>1</td><td>3</td><td>0</td><td>1</td><td>0</td><td>0</td><td>0</td><td>5</td></tr> <tr> <td>5.</td><td>Chil</td><td>0</td><td>8</td><td>6</td><td>4</td><td>3</td><td>2</td><td>0</td><td>0</td><td>0</td><td>23</td></tr> <tr> <td colspan="2">Total</td><td>1</td><td>23</td><td>18</td><td>12</td><td>5</td><td>8</td><td>4</td><td>0</td><td>2</td><td>73</td></tr> </tbody> </table>	S. No.	Name of Species	Class										Total	V	IV	III	IIA	IIB	IA	IB	IC	ID	1.	Deodar	0	0	0	1	0	1	2	0	0	4	2.	Kail	1	15	11	4	2	4	2	0	1	40	3.	Rai	0	0	0	0	0	0	0	0	1	1	4.	Ban	0	0	1	3	0	1	0	0	0	5	5.	Chil	0	8	6	4	3	2	0	0	0	23	Total		1	23	18	12	5	8	4	0	2	73
S. No.	Name of Species	Class										Total																																																																																				
		V	IV	III	IIA	IIB	IA	IB	IC	ID																																																																																						
1.	Deodar	0	0	0	1	0	1	2	0	0	4																																																																																					
2.	Kail	1	15	11	4	2	4	2	0	1	40																																																																																					
3.	Rai	0	0	0	0	0	0	0	0	1	1																																																																																					
4.	Ban	0	0	1	3	0	1	0	0	0	5																																																																																					
5.	Chil	0	8	6	4	3	2	0	0	0	23																																																																																					
Total		1	23	18	12	5	8	4	0	2	73																																																																																					
(viii)	Brief on vulnerability of the forest area to erosion.	The area is not seriously eroded or is not much vulnerable to erosion.																																																																																														
(ix)	Approximate distance of proposed site for diversion from boundary of forest.	The proposed site is on the forest/govt. land																																																																																														
(x)	Whether form part of National Park, Wildlife Sanctuary, Biosphere reserve, Tiger reserve, Elephant corridor etc. (if so details of the area and comments of the Chief Wild Life Warden to be annexed)	No																																																																																														
(xi)	Whether any are/endangered/unique species of flora and fauna found in the area?	No rare or endangered species of flora or fauna is found in the area.																																																																																														
(xii)	Whether any protected archaeological/heritage site/defense establishment or any other important monument is located in the area? If no, recommended area item wise with details of alternative examined?	No																																																																																														
8.	Whether the requirement of forest land as proposed by the	Yes																																																																																														

	user agency in col. 2 of part-I is unavoidable and barest minimum for the project? If no, recommended area item wise with details of alternative examined?	
9.	Whether any work in violation of the Act, has been carried out? If yes, details of the same including period of work done, action taken on erring officials. Whether work in violation is still in progress?	No
10.	Details of compensatory afforestation scheme.	
(i)	Details of non forest area/degraded forest area identified for compensatory afforestation, its distance from adjoining forest, number of patches, size of each patch.	The compensatory afforestation over double the land being diverted will be raised over 6.4386 ha. in degraded forest land in D-18 (Punan) C-4. The detailed compensatory afforestation scheme is attached.
(ii)	Map showing non forest/degraded forest area identified for compensatory afforestation and adjoining forest boundaries.	Attached 73-76.
(iii)	Detailed compensatory afforestation scheme including species to be planted, implementing agency, time schedule cost structure etc.	Attached - 77-82
(iv)	Total financial outlay for compensatory afforestation scheme.	Rs. 11,73,722/-
(v)	Certificate from competent authority regarding suitability of area identified for compensatory afforestation and from management point of view (to be signed by the concerned Deputy Conservator of Forests)	Attached - 83-84
11.	Site inspection report of the DCF (to be enclosed) especially highlighting facts asked in col. 7 (ix-xii) 8 & 9 above.	Attached - 72.
12.	Division/Districts Profile:	
	i) Geographical area of the district	1,29,848 ha of this Division.
	ii) Forest area of the districts	39420.92 ha of this Division.
	iii) Total forest area diverted since 1980 with number of cases	No. of cases = 101 Area diverted = 779.2131 hac.
	iv) Total compensatory afforestation stipulated in the districts/division since 1980 as on 31-03-2022	1603.0192 hac.
	a) Forest land including penal compensatory afforestation.	1603.0192 hac.
	b) Non-forest land	-Nil-
	V) Progress of compensatory afforestation as on dated 31-03-2022	
	a) Forest land	1715. 5798 hac.
	b) Non forest land	-Nil-
13.	Specific recommendations of the DCF for acceptance or otherwise of the proposal with reasons;	The proposal is recommended for approval.

Dated:- 23/9/2022

Place:- Rampur


 (Vikalp Yadav), IFS
 Dy. Conservator of Forest,
 Rampur Forest Division,
 Dy. Conservator of Forests
 Rampur Forest Division /
 Rampur Bushahr (H.P.)

Full Title of the Project: - Diversion of 3.2193 hac. forest land for construction of Munder Kungal Makrog Khori Gadasu road.

File No.:- FP/HP/ROAD/153496/2022

Date of Proposal: - 16/03/2022

PART-III

(To be filled by the concerned Conservator of Forests)

14.	Whether site, where the forest land involved is located has been inspected by concerned Conservator of Forests? If yes, the date of inspection and other observations made in form inspection note to be enclosed.	No.
15.	Whether the concerned Conservator of Forests agrees with the information given in Part-B and the recommendations of Deputy Conservator of Forests.	Yes, I agree.
16.	Specific recommendation of concerned Conservator of Forests for acceptance or otherwise of the proposal with detailed reasons.	Recommended

Date 28/9/22

Place Rampur

Signature

Ajit- Thakur
 Chief Conservator of Forests (T)
 Rampur Forest Circle, Rampur, H.P.

Official Seal

Full Title of the Project: - Diversion of 3.2193 hac. forest land for construction of Munder Kungal Makrög Khorì Gadasu road.

File No.:- FP/HP/ROAD/153496/2022

Date of Proposal: - 16/03/2022

PART-IV

(To be filled in by the Nodal Officer or Principal Conservator of Forests or Head of Forest Department)

17 Detailed opinion and specific recommendation of the State Forest Department for acceptance or otherwise of the proposal with remarks.

(While giving opinion, the adverse comments made by concerned Conservator of Forests or Deputy Conservator of Forests should be categorically reviewed and critically commented upon).

Date _____

Place _____

Signature

Name

Official Seal

Full Title of the Project: - Diversion of 3.2193 hac. forest land for construction of Munder Kungal Makrog Khoru Gadasu road.

File No.:- FP/HP/ROAD/153496/2022

Date of Proposal: - 16/03/2022

PART-V

(To be filled in by the Nodal Secretary in charge of Forest Department or by any other authorized officer of the State Government not below the rank of an Under Secretary)

18. Recommendation of the State Government:-

(Advance comments made by any officer or authority in Part-B or Part-C or Part-D above should be specifically commented upon)

Date _____

Place _____

Signature

Name

Official Seal

Full title of the project: C/o Munder Kungal Makrog Khori Gadasu road.

File No.: PP/HF/1880/153496/22

Date of proposal: 28/7/22

CHECK LIST SERIAL NUMBER-16

SITE INSPECTION REPORT NOT BELOW THE RANK OF DCE.

(For the forest land to be diverted under FCA)

A proposal has been received by this office from Executive Engineer, B&R Division, HPPWD Rampur Bushahr, Distt. Shimla H.P. for diversion under FCA-1980 of 3.2193 ha of forest land for non forestry purpose. The project envisages the use of forest land for construction of Munder Kungal Makrog Khori Gadasu road. The site inspection of the land involved in the proposal has been done by me on dated 20-06-2022.

2. On inspection of the site, it is found that the land required by the user agency is a forest area measuring **3.2193 ha**.

3. The requirement of forest land as proposed by the user agency in col. 2 of part-I is unavoidable and is barest minimum required for the project.

4. No rare/endangered/unique species of flora and fauna found in the area.

5. No protected archaeological/heritage site/defense establishment or any other important monument is located in the area.

6. (a) The user agency has not violated the provisions of Forest (Conservation) Act, 1980 and no work has been started without proper sanction.


✓ (b) *It has been found that the user agency has violated the provisions of the Forest (Conservation) Act, 1980 Indian Forest Act, 1927 any other Forest Act. A detailed report as per para 1.9 of Chapter-1, Part-C of Hand book of Forest (Conservation) Act, 1980 is attached).*

(Note: Whichever of the above is applicable should be shown in bold letters)

Specific recommendation for acceptance or otherwise of the proposal:- The proposal is recommended for approval.

Dated:- 20-06-2022.

Place:- Rampur Bsr.


(Vikalp Yadav), IFS
Dy. Conservator of Forest,
Rampur Forest Division,
Rampur Bushahr.
Dy. Conservator of Forests
Rampur Forest Division
Rampur Bushahr (H.P.)

Full Title of the Project: - Diversion of 3.2193 hac. forest land for construction of Munder Kungal Makrog Khori Gadasu road.

File No.:- FP/HP/ROAD/153496/2022

Date of Proposal: - 16/03/2022

CHECK LIST SERIAL NUMBER-18
SCHEME FOR COMPENSATORY AFFORESTATION.

Detail scheme for compensatory afforestation to be carried out in lieu of diversion of 3.2193 ha. of forest area for construction of Munder Kungal Makrog Khori Gadasu Road within the jurisdiction of Rampur Forest Division.

1. Details of degraded forest land/non forest land:-

District:-	Shimla	Village:- Punan
Tehsil	Nankhari	
Name of Forest Division:-	Rampur Bushahr	Range:-Nankhari Range
Block/Compartment/Survey No.	53 E/11	D-18 (Punan) C-4
Area to be afforested:	6.4386 ha.	Khasra No. 201 Mohal DPF-Punan.

2. Description of area:-

- i. Whether the site selected for compensatory afforestation is a land bank or not:- Yes.
- ii. If the CA site is other than the land bank, reasons be given:- NA
- iii. In case of non forest area identified form A, then what is the distance of CA site from the adjoining forest boundary:- NA
- iv. Soil type:- Clayey loam.
- v. Topography:- a. Hilly/undulating/plain.
b. Slope: Steep/Medium/Gentle.
- vi. Whether the area is bearing any root stock of vegetation: - No.

3. Plantation Model:-

Copy of the approved compensatory afforestation scheme/model showing component wise physical and financial break up is enclosed.

4. Schedule of plantation programme:-

Detail of year wise break-up of requirement of funds is as under:-

Year	Area	Rate/ha including nursery cost	Total amount
0 year	6.4386 ha	94433	608018
1 st year maintenance	6.4386 ha	11990	77199
2 nd year maintenance	6.4386 ha	8027	51680
3 rd year maintenance	6.4386 ha	4163	26806
4 th year maintenance	6.4386 ha	4163	26806
5 th year maintenance	6.4386 ha	4163	26806
6 th year maintenance	6.4386 ha	4163	26806
7 th year maintenance	6.4386 ha	4163	26806
8 th year maintenance	6.4386 ha	4163	26806

9 th year maintenance	6.4386 ha	4163	26806
10 th year maintenance	6.4386 ha	4163	26806
		Total =	951345
		Contingency Charges @ 5%	47567
		Total cost of CA scheme	998912
		Departmental charges @ 17.5%	174810
		G. Total =	1173722


5. **Technical details:-**

Technical details of compensatory afforestation scheme are as follows:-

- General Details:-** An area of 6.4386 ha. will be taken up for planting under compensatory afforestation scheme in D-18 (Punan) C-4 in identified land bank area. The area will be protected by Barbed wire fencing and conifer and broad leaves will be planted. 1100 plants will be planted per hectare.
- Spacing:-** 2.5 mtrs x 2.5 mtr
- Species:-** Coniferous and other broad leaf species.
- Plantation Method:-** Nursery grown two and half years old conifer plants and one year old broad leaves plants (in Polythene bags as well as naked root) will be planted in 30x30x30 cm and 45x45x45 cm pits in the selected area. Bush cutting will be done in the infested area. The plantation will be maintained for subsequent 10 years in which beating up of failures will be done. The plantation will be rainfed.
- Soil Moisture Conservation Works:-** Contour trenching will be done over the entire area to conserve the available moisture during rainy season so that moisture regime in the area is improved. Minor soil conservation works like trench works, check walls and check dams be done where ever required.
- Protection (fencing, Watchman, People's participation etc.):** Area will be protected from grazing by erecting barbed wire fencing at all vulnerable places around the plantation. Further watch and ward as also fire protection will be ensured through regular departmental staff.
- Proposed Monitoring Mechanism:-** The plantation will be monitored as per existing monitoring mechanism in the forest department. The plantation will also be monitored by GOI representatives as per instructions. The plantation site will be approachable from Rampur Nankhari Punan road.
- Any other information:-** Nil.

Dated:- 23/9/2022

Place:- Rampur.


 (Vikalp Yadav), IFS
 Dy. Conservator of Forests,
 Rampur Forest Division,
 Rampur Bushahr,
 Dy. Conservator of Forests
 Rampur Forest Division
 Rampur Bushahr (H.P.)

Full Title of the Project :

Diversion of 3,2193 hao, forest land for construction of Munder Kungai Makrog Khori Gadasi road.

File No.:

FP/HP/ROAD/153496/2022

Date of Proposal :

16-03-2022

BILL FOR COMPENSATORY AFFORESTATION SCHEME OVER 3,2193 HACTARE OF FOREST LAND IN LIEU OF DIVERSION OF 6,4386 HACTARE FOREST LAND FOR CONSTRUCTION OF MUNDER KUNGAI MAKROG KHORI GADASI ROAD WITHIN THE JURISDICTION OF RAMPUR

Area proposed for Compensatory Afforestation in hao,	6,4386 hao,					
Name of the proposed plantation area	D-1B (Punan) C-4					
Number of Plants to be planted per hectare	1100					
Total number of plants to be planted in proposed area	7082					
Species to be planted in proposed area	Conifer & Broad leave species					
Particulars of works	Year of execution of works	Unit cost at wage structure for 2022-23	Total	No. of plants	Cost of plants @ Rs. 27,12/-	Total Amount
Initial cost for raising penal compensatory Afforestation over an area of 6,4386 hectare	2023-24	89800	578186	1100	29832	608018
1 st year maintenance	2024-25	10600	68249	330	8950	77199
2 nd year maintenance	2025-26	7100	45714	220	5966	51680
3 rd year maintenance	2026-27	3700	23823	110	2983	26806
4 th year maintenance	2027-28	3700	23823	110	2983	26806
5 th year maintenance	2028-29	3700	23823	110	2983	26806
6 th year maintenance	2029-30	3700	23823	110	2983	26806
7 th year maintenance	2030-31	3700	23823	110	2983	26806
8 th year maintenance	2031-32	3700	23823	110	2983	26806
9 th year maintenance	2032-33	3700	23823	110	2983	26806
10 th year maintenance	2033-34	3700	23823	110	2983	26806
Total =						951345
Contingencies Charges @ 5%						47567
Total cost of CA Scheme						998912
Departmental Charges @ 17.5%						174810
G. Total =						1173722

C/B

Chief Conservator of Forests (T)
Rampur Forest Circle, Rampur, H.P.

(Vijay Yadav), IFS
Dy. Conservator of Forests,
Rampur Forest Division,
Rampur Bushahr.
Dy. Conservator of Forests
Rampur Forest Division
Rampur Bushahr (H.P.)

Full Title of the Project: - Diversion of 3.2193 hac. forest land for construction of Munder Kungal Makrog Khorl Gadasu road.

File No.:- FP/HP/ROAD/153496/2022

Date of Proposal: - 16/03/2022

CHECK LIST SERIAL NUMBER-18
SCHEME FOR PENAL COMPENSATORY AFFORESTATION.

Detail scheme for penal compensatory afforestation to be carried out in lieu of diversion of 1.9683 ha. of forest area for construction of Munder Kungal Makrog Khorl Gadasu Road within the jurisdiction of Rampur Forest Division.

1. Details of degraded forest land/non forest land:-

District:-	Shimla	Village:- Punan
Tehsil	Nankhari	
Name of Forest Division:-	Rampur Bushahr	Range:-Nankhari Range
Block/Compartment/Survey No.	53 E/11	D-18 (Punan) C-4
Area to be afforested:	6.0126 ha.	Khasra No. 201 Mohal DPF-Punan.

2. Description of area:-

- i. Whether the site selected for compensatory afforestation is a land bank or not:- Yes.
- ii. If the CA site is other than the land bank, reasons be given:- NA
- iii. In case of non forest area identified form A, then what is the distance of CA site from the adjoining forest boundary:- NA
- iv. Soil type:- Clayey loam.
- v. Topography:- a. Hilly/undulating/plain.
b. Slope: Steep/Medium/Gentle.
- vi. Whether the area is bearing any root stock of vegetation: - No.

3. Plantation Model:-

Copy of the approved compensatory afforestation scheme/model showing component wise physical and financial break up is enclosed.

4. Schedule of plantation programme:-

Detail of year wise break-up of requirement of funds is as under:-

Year	Area	Rate/ha including nursery cost	Total amount
0 year	6.0126 ha	94762	569763
1 st year maintenance	6.0126 ha	12089	72684

2 nd year maintenance	6.0126 ha	8092	48655
3 rd year maintenance	6.0126 ha	4196	25230
4 th year maintenance	6.0126 ha	4196	25230
5 th year maintenance	6.0126 ha	4196	25230
6 th year maintenance	6.0126 ha	4196	25230
7 th year maintenance	6.0126 ha	4196	25230
8 th year maintenance	6.0126 ha	4196	25230
9 th year maintenance	6.0126 ha	4196	25230
10 th year maintenance	6.0126 ha	4196	25230
		Total =	892939
		Contingency Charges @ 5%	44647
		Total cost of CA scheme	937586
		Departmental charges @ 17.5%	164078
		G. Total =	1101664


5. **Technical details:-**

Technical details of compensatory afforestation scheme are as follows:-

- General Details:-** An area of 6.0126 ha. will be taken up for planting under penal compensatory afforestation scheme in D-18 (Punan) C-4 in identified land bank area. The area will be protected by Barbed wire fencing and conifer and broad leaves will be planted. 1100 plants will be planted per hectare.
- Spacement:-** 2.5 mtrs x 2.5 mtr
- Species:-** Coniferous and other broad leaf species.
- Plantation Method:-** Nursery grown two and half years old conifer plants and one year old broad leaves plants (in Polythene bags as well as naked root) will be planted in 30x30x30 cm and 45x45x45 cm pits in the selected area. Bush cutting will be done in the infested area. The plantation will be maintained for subsequent 10 years in which beating up of failures will be done. The plantation will be rainfed.
- Soil Moisture Conservation Works:-** Contour trenching will be done over the entire area to conserve the available moisture during rainy season so that moisture regime in the area is improved. Minor soil conservation works like trench works, check walls and check dams be done where ever required.
- Protection (fencing, Watchman, People's participation etc.):** Area will be protected from grazing by erecting barbed wire fencing at all vulnerable places around the plantation. Further watch and ward as also fire protection will be ensured through regular departmental staff.
- Proposed Monitoring Mechanism:-** The plantation will be monitored as per existing monitoring mechanism in the forest department. The plantation will also be monitored by GOI representatives as per instructions. The plantation site will be approachable from Rampur Nankhari Punan road.
- Any other information:-** Nil.

Dated:- 23/9/2022

Place:- Rampur.


 (Vikalp Yadav), IFS
 Dy. Conservator of Forests,
 Rampur Forest Division,
 Rampur Forest Division
 Office Seal
 Rampur Bushahr (H.P.)

Full Title of the Project: -

Diversion of 3.2193 hac. forest land for construction of Munder
Kungal Makrog Khori Gadasu road.

File No.:-

FP/HP/ROAD/153496/2022

Date of Proposal: -

16-03-2022

SCHEME FOR PENAL COMPENSATORY AFFORESTATION SCHEME OVER 3.2193 HACT. AREA OF FOREST LAND IN LIEU OF DIVERSION OF 6.0126 HACT. FOREST LAND FOR CONSTRUCTION OF MUNDER KUNGAL MAKROG KHORI GADASU ROAD WITHIN THE JURISDICTION OF RAMPUR FOREST DIVISION.

Area proposed for Penal Compensatory Afforestation in hac.						6.0126 hac.
Name of the proposed plantation area						D-18 (Punan) C-4
Number of Plants to be planted per hectare						1100
Total number of plants to be planted in proposed area						6614
Species to be planted in proposed area						Conifer & Broad leaf species
Particulars of works	Year of execution of works	Unit cost at wage structure for 2022-23	Total	No. of plants	Cost of plants @ Rs. 27.12/-	Total Amount
Initial cost for raising penal compensatory Afforestation over an area of 6.0126 hectare	2023-24	89800	539931	1100	29832	569763
1 st year maintenance	2024-25	10600	63734	330	8950	72684
2 nd year maintenance	2025-26	7100	42689	220	5966	48655
3 rd year maintenance	2026-27	3700	22247	110	2983	25230
4 th year maintenance	2027-28	3700	22247	110	2983	25230
5 th year maintenance	2028-29	3700	22247	110	2983	25230
6 th year maintenance	2029-30	3700	22247	110	2983	25230
7 th year maintenance	2030-31	3700	22247	110	2983	25230
8 th year maintenance	2031-32	3700	22247	110	2983	25230
9 th year maintenance	2032-33	3700	22247	110	2983	25230
10 th year maintenance	2033-34	3700	22247	110	2983	25230
Total =						892939
Contingencies Charges @ 5%						44647
Total cost of CA Scheme						937586
Departmental Charges @ 17.5%						164078
G. Total =						1101664

CHS

Chief Conservator of Forests (T)
Rampur Forest Circle, Rampur, H.P.

(Vikalp Yadav), IFS
Dy. Conservator of Forests,
Rampur Forest Division,
Rampur Bushahr (H.P.)

Full Title of the Project: - Diversion of 3.2193 hac. forest land for construction of Munder Kungal Makrog Khori Gadasu road.

File No.:- FP/HP/ROAD/153496/2022

Date of Proposal: - 16/03/2022

CHECK LIST SERIAL NO. 19

This is to certify that 6.4386 ha land bearing survey sheet No. 53E/11 near village Punan Tehsil Nankhari District Shimla H.P. identified for Compensatory Afforestation is degraded forest land selected for Compensatory Afforestation is in a compact block and contiguous to forest area or in close proximity of forest area and suitable from the management and protection point of view.

Place: Rampur

Date: 23/9/2022


(Vikalp Yadav), IFS

Dy. Conservator of Forests,
Rampur Forest Division,
Rampur Bushahr.

Dy. Conservator of Forests
Rampur Office Division
Rampur Bushahr (H.P.)

Full Title of the Project: - Diversion of 3.2193 hac. forest land for construction of Munder Kungal Makrog Khorl Gadasu road.

File No.:- FP/HP/ROAD/153496/2022


Date of Proposal: - 16/03/2022

CHECK LIST SERIAL NO. 19

This is to certify that 6.0126 ha land bearing survey sheet No. 53E/11 near village Punan Tehsil Nankhari District Shimla H.P. identified for Penal Compensatory Afforestation is degraded forest land selected for Compensatory Afforestation is in a compact block and contiguous to forest area or in close proximity of forest area and suitable from the management and protection point of view.

Place: Rampur

Date: 23/9/2022



(Vikalp Yadav), IFS

Dy. Conservator of Forests,
Rampur Forest Division,
Rampur Bushahr.

Dy. Conservator of Forests
Rampur Forest Division
Rampur Bushahr (H.P.)

Full Title of the Project: - Diversion of 3.2193 hac. forest land for construction of Munder Kungal Makrog Khori Gadasu road.

File No.:- FP/HP/ROAD/153496/2022

Date of Proposal:- 16/03/2022


CHECK LIST SERIAL NO. 20

LAND SUITABILITY CERTIFICATE BY DFO CONCERNED

This is to certify that 6.4386 ha land in D-18 (Punan) C-4 Khasra No. 102 Mohal DPF-Punan of Nankhari Range, Tehsil Nankhari, District Shimla, identified for Compensatory Afforestation is suitable for plantation from management point of view and is free from all sorts of encumbrances and encroachment.

Place : Rampur

Date : 23/9/2022


(Vikalp Yadav), IFS
Dy. Conservator of Forests,
Rampur Forest Division,
Rampur Bushahr.
Dy. Conservator of Forests
Rampur Forest Division
Rampur Bushahr (H.P.) /
Office Seal

Full Title of the Project: - Diversion of 3.2193 hac. forest land for construction of Munder Kungal Makrog Khoru Gadasu road.

File No.:- FP/HP/ROAD/153496/2022

Date of Proposal: - 16/03/2022


CHECK LIST SERIAL NO. 20

LAND SUITABILITY CERTIFICATE BY DFO CONCERNED

This is to certify that 6.0126 ha land in D-18 (Punan) C-4 Khasra No. 102 Mohal DPF-Punan of Nankhari Range, Tehsil Nankhari, District Shimla, identified for Penal Compensatory Afforestation is suitable for plantation from management point of view and is free from all sorts of encumbrances and encroachment.

Place : Rampur

Date : 23/9/2022


(Vikalp Yadav), IFS
Dy. Conservator of Forests,
Rampur Forest Division,
Rampur Bushahr.
Dy. Conservator of Forests
Rampur Forest Division
Rampur Bushahr (H.P.)

Full Title of the Project: - Diversion of 3.2193 hac. forest land for construction of Munder Kungal Makrog Khoru Gadasu road.

File No.:- FP/HP/ROAD/153496/2022


Date of Proposal: - 16/03/2022

Penalty BILL FOR VIOLATION TO NPV

Area in ha. proposed for diversion	Violated area	NPV calculated @ rate of (in Rs.)	NPV amount (in Rs.)	Five times NPV (in Rs.)	Interest 12% (16 years) (in Rs.)	Total amount (in Rs.) {6+7}	20% of total amount to be paid from user agency being a Govt. project (in Rs.)
1	2	3	4	5	6	7	8
3.2193 ha.	3.0063 ha.	10,69,470/- class-VI of Sub Alpine Forest	32,15,148/-	32,15,148/- x 5 = 1,60,75,740/-	19,29,089/- x 16 = 3,08,65,424/-	4,69,41,164/-	93,88,233/-

Dated: - 23-9-2022

Place: - Rampur


 (Vikalp Yadav), IFS
 Dy. Conservator Forests,
 Rampur Forest Division,
 Rampur Bushahr.
 Dy. Conservator of Forests
 Rampur Forest Division—
 Rampur Bushahr (H.P.)

Full Title of the Project: -

Diversion of 3.2193 hac. forest land for construction of Munder Kungal Makrog Khori Gadasu road.

File No.:-


FP/HP/ROAD/153496/2022

Date of Proposal: -

16-03-2022

PLANTATION SCHEME FOR RECLAMATION OF 0-25-00 IIA. AREA REQUIRED FOR MUCK DUMPING PLACES FOR THE CONSTRUCTION OF MUNDER KUNGAL MAKROG KHORI GADASU ROAD IN RAMPUR FOREST DIVISION, DISTT. SHIMLA H.P.DIVISION.

Particulars of works	Year of execution of works	Unit cost at wage structure for 2022-23	Total	No. of plants	Cost of plants @ Rs. 27.12/-	Total Amount
Cost of Afforestation including material	2023-24	89800	22450	1100	29832	52282
1 st year maintenance	2024-25	10600	2650	330	8950	11600
2 nd year maintenance	2025-26	7100	1775	220	5966	7741
3 rd year maintenance	2026-27	3700	925	110	2983	3908
4 th year maintenance	2027-28	3700	925	110	2983	3908
5 th year maintenance	2028-29	3700	925	110	2983	3908
6 th year maintenance	2029-30	3700	925	110	2983	3908
7 th year maintenance	2030-31	3700	925	110	2983	3908
8 th year maintenance	2031-32	3700	925	110	2983	3908
9 th year maintenance	2032-33	3700	925	110	2983	3908
10 th year maintenance	2033-34	3700	925	110	2983	3908
Total =						102887
Contingencies Charges @ 5%						5144
Total cost of CA Scheme						108031
Departmental Charges @ 17.5%						18905
G. Total =						126937


(Vikalp Yadav), IFS
Dy. Conservator of Forests,
Rampur Forest Division
Rampur Bushahr (H.P.)

Full Title of the Project: - Diversion of 3.2193 hac. forest land for construction of Munder Kungal Makrog Khorl Gadasu road.

File No.:- FP/HP/ROAD/153496/2022


Date of Proposal: - 16/03/2022

CERTIFICATE

It is certified that no plantation work has been carried out under any scheme or programme in the proposed CA area D-18 (Punan) C-4 Khasra No. 201 Mohal Karali, Nankhari Beat, Nankhari Block, Nankhari Range of Rampur Forest Division.

Place:- Rampur

Date:- 23-9-2022


(Vikalp Yadav), IFS
Dy. Conservator of Forests,
Rampur Forest Division,
Rampur Forest Division,
Rampur Bushahr (H.P.)

Certificate

It is certify that purpose site for construction of Munder Kungal Makrog Gadasu road falls under the jurisdiction of Rampur forest Division and aerial distance of the site is about 15 km from Daran Ghati wide life sanctuary area.

GA
Dy Conservator of Forests
Rampur Forest Division

Rampur Bsr of Forests
Dy. Conservator of Forests
Rampur Forest Division
Rampur Bushahr (H.P.) /

Full Title of the Project: - Diversion of 3.2193 hac. forest land for construction of Munder Kungal Makrog Khorl Gadasu road.

File No.:- FP/HP/ROAD/153496/2022


Date of Proposal: - 16/03/2022

CERTIFICATE

It is certified that there is no trees standing on the dumping sites, which have been proposed for diversion of 3.2193 ha. forest land in favour of HPPWD for the construction of road from Munder Kungal Makrog Khorl Gadasu within the jurisdiction of Kungal Munder Beat, Nankhari Block, Nankhari Forest Range of Rampur Forest Division.

Dated:- 23/9/2022

Place:- Rampur


(Vikalp Yadav), IFS
Dy. Conservator Forests,
Rampur Forest Division,
Rampur Bushahr.
Dy. Conservator of Forests
Office Seal
Rampur Forest Division
Rampur Bushahr (H.P.)