



Online Submission & Monitoring of Forest Clearance Proposals

29 Dec 2014 :: [Logout](#)

User Name: [A M MADHAVAN]
State: [Tamil Nadu]
Role : [Applicant]

asp?pic=...

My Account ▾

My Proposals ▾

Help ▾

Your Time Left :39 Minutes ,57 Seconds

FORM-A

**Form for seeking prior approval of Central Govt. under section-2 of the Forest
(Conservation) Act,1980 for diversion of fresh Forest Area.
PART-I**

Note : Fields marked with(*) are mandatory. Upload only PDF file wherever required.(Size of file should not be greater than 20 MB and do not use any special symbol(i.e space , & , _ , ? , \$, #.... etc.)in naming of PDF file).

▽ Help

Click on



to ADD,Click on



to UPDATE and ,Click on



to DELETE



Your Proposal no. is FP/TN/WATER/8392/2014 and use this no. for future reference.

A. General Details

A-1. Project Details

Name of Project for which Forest Land is required *: Kannankottai Thervakandigai reservoir project (Enter short name of proposal e.g. Sangha Thermal Power Plant, Bhakra Nangal Dam, KGBT Mine)

Short narrative of the proposal and Project/scheme for which the forest land is required.* : supply of drinking water to chennai city.

State * : Tamil Nadu

Category of the Project* : Drinking Water

Shape of forest land proposed to be diverted* ☒ Linear ☐ Non-linear ☐ Hybrid

Estimated cost of the Project * : 33000 (Rupees in Lacs)

Total period for which the forest land is proposed to be diverted : 999 Years

Total Area of Forest Land proposed for diversion* : 22.11 (Ha.)

Total Area of Non-Forest Land proposed for diversion* : 0 (Ha.)

A-2. Details of User Agency

Name* : PUBLIC WORK DEPARTMENT

Address1 : O/o Executive Engineer, PWD, WRO, Thervaikandigai Reservoir Project	Address2 : Redhills.
State: Tamil Nadu	District : Chennai
Pin : 600052	Landmarks : Near bus stand
Email Address: eepwdtkrpforest@gmail.com	Landline Telephone No : 44 26321282
Fax No.:	Mobile No.: +91 9840050762
Website (if any):	
Details of Proposals seeking prior approval of Central Government under the Act for	
No records Found	
Legal status of User Agency *: State Government	
A-3. Details of Person Making Application	
First Name: A M MADHAVAN	Middle Name: Alagammal
Last Name: Mookan	Gender: Male
Designation: Executive Engineer	
Address 1: O/o Executive Engineer, PWD, WRO, Thervaikandigai Reservoir Project	Address 2: Redhills.
State: Tamil Nadu	District: Thiruvallur
Pin: 600052	
Landmarks: Near bus stand	Email Address: eepwdtkrpforest@gmail.com
Landline Telephone No: 44 26321282	Fax No.:
Mobile No.: +91 9840050762	Upload a copy of documents in support of the competence/authority of the person making this application to make application on behalf of the User Agency *: Browse... No file selected. (.Pdf only) authorised letter.jpg Delete
SAVE AS DRAFT NEXT	



Online Submission & Monitoring of Forest Clearance Proposals

29 Dec 2014 :: [Logout](#)

User Name: [A M MADHAVAN]
State: [Tamil Nadu]
Role : [Applicant]

[My Account](#) ▾ [My Proposals](#) ▾ [Help](#) ▾




FORM-A

Form for seeking prior approval of Central Govt. under section-2 of the Forest (Conservation) Act,1980 for diversion of fresh Forest Area.

PART-I

Note : Fields marked with(*) are mandatory. Upload only PDF file wherever required.(Size of file should not be greater than 20 MB and do not use any special symbol(i.e space , & , _ , ? , \$, #.... etc.)in naming of PDF file).

▽ Help

Click on  to ADD,Click on  to UPDATE and ,Click on  to DELETE



Your Proposal no. is FP/TN/WATER/8392/2014 and use this no. for future reference.

B. Details of Land required for the Project

B-1. Details of proposal seeking prior approval of Central Government under the Act for diversion of forest land for the Project already submitted in the past .

Whether any proposal seeking prior approval of Central Government under the Act for diversion of forest land required for this project has been submitted in the past? No

No

*

B-2. Details of forest land proposed to be diverted

No. of Divisions* : One

Division wise details of land

Divisions	Forest Land	Non-Forest Land	Total
Division 1 * : Tiruvallur	22.11 (ha.)	0 (ha.)	22.11 (ha.)

B-2.2 Details of Districts involved



No. of Districts * : One

District wise breakup

Districts	Forest Land	Non-Forest Land	Total
District 1 * : Thiruvallur	22.11 (ha.)	0 (ha.)	22.11 (ha.)

B-2.3 Village wise breakup (Note:Multiple entries of villages allowed)

Village	Forest Land	Non-Forest Land	Total
Village :	(ha.)	(ha.)	(ha.)

Village	Forest Land(in ha.)	Non Forest Land(in ha.)	Delete
Tamarakuppam	7.71	0	
Senjiagamaram	7.18	0	

Palavakkam	7.22	0	
------------	------	---	--

B-2.4 Component wise breakup (Note:Multiple entries of Component allowed)

Component wise Linear breakup (Note:1Km square=100ha.)

Component*	Length(if any)	Forest Land		Length(if any)	Non Forest Land		Total
		Width(if any)	Area		Width(if any)	Area	
	(km.)	(km.)	(ha.)	(km.)	(km.)	(ha.)	(ha.)

Component	Length of Forest Land(in Km.)	Width of Forest Land(in Km.)	Forest Land(in ha.)	Length of Non Forest Land(in Km.)	Width of Non Forest Land(in Km.)	Non Forest Land(in ha.)	Delete
Off-Take Canal	2	0.11055	22.11	0	0	0	

C. Maps of forest land proposed to be diverted (Note:Multiple entries of division wise pathes are allowed.)

Division name * : Tiruvallur	Area of forest land to be diverted(in ha.) * : 22.11
Patch/Segment wise details	
Select No. of segments* : Select	
Upload a copy of Survey of India Toposheet indicating boundary of forest land proposed to be diverted *:(.pdf only)	Browse... No file selected.
Upload a scanned copy of the Geo-referenced map of the forest land proposed to be diverted prepared by using DGPS or Total Station *: *:(.pdf only)	Browse... No file selected.

Division Name	Area(in ha.)	Upload a copy of Survey of India Toposheet	Upload a scanned copy of the Geo-referenced map	Delete
Tiruvallur	22.11	Uploaded File	Uploaded File	

BACK

SAVE AS DRAFT

NEXT



Online Submission & Monitoring of Forest Clearance Proposals

29 Dec 2014 :: [Logout](#)

User Name: [A M MADHAVAN]
State: [Tamil Nadu]
Role : [Applicant]

My Account ▾

My Proposals ▾

Help ▾

FORM-A

Form for seeking prior approval of Central Govt. under section-2 of the Forest (Conservation) Act, 1980 for diversion of fresh Forest Area.

PART-I

Note : Fields marked with(*) are mandatory. Upload only PDF file wherever required.(Size of file should not be greater than 20 MB and do not use any special symbol(i.e space , & , _ , ? , \$, #.... etc.)in naming of PDF file).

▽ Help

Click on



to ADD,Click on



to UPDATE and ,Click on



to DELETE



Your Proposal no. is FP/TN/WATER/8392/2014 and use this no. for future reference.

D. Justification for locating the Project in forest land and details of alternates examined

Upload a copy of note containing justification for locating the Project in forest land* : No file selected.
(upload .pdf only)
12112412101212VG74Gjustification.pdf

Whether a copy of map indicating location of alternative examined is required to be provided* :

Enter reason for not providing such map* :

E. Employment likely to be generated

Whether project is likely to generate employment?* :

F. Displacement of People due to the project, if any

Whether project involve displacement?* :

G. Details of Cost-Benefit analysis for the Project

Whether the Project requires Cost-Benefit analysis?* :

Upload a copy of Cost-Benefit analysis* : No file selected.
121124121012122LQ5Acostbenefitanalyse.pdf
(upload .pdf only)

H. Status of Environmental clearance

Whether the Project requires
Clearance under the
Environment (Protection)
Act 1986 ?* :

I. Status of Wildlife Clearance

Whether the Project or a
part thereof is located in
any Protected Area or their
Eco sensitive zone?*

J. Applicability of special provisions governing Scheduled Areas

Whether the Project or a
part thereof is located in a
Scheduled Area(Yes/No) ?
*:

K. Status of settlement of rights under the Forest Rights Act, 2006 on the forest land proposed to be diverted

Whether the process for
settlement of Rights under
the Forest Rights Acts 2006
on the forest land proposed
to be diverted has been
completed?:

BACK**SAVE AS DRAFT****NEXT**



Online Submission & Monitoring of Forest Clearance Proposals

29 Dec 2014 :: [Logout](#)

User Name: [A M MADHAVAN]
State: [Tamil Nadu]
Role : [Applicant]

My Account ▾

My Proposals ▾

Help ▾

Your Time Left : 38 Minutes , 29 Seconds

FORM-A Form for seeking prior approval of Central Govt. under section-2 of the Forest (Conservation) Act, 1980 for diversion of fresh Forest Area. PART-I

Note : Fields marked with(*) are mandatory. Upload only PDF file wherever required.(Size of file should not be greater than 20 MB and do not use any special symbol(i.e space , & , _ , ? , \$, #.... etc.)in naming of PDF file).

Help

Click on



to ADD, Click on



to UPDATE and , Click on



to DELETE



Your Proposal no. is FP/TN/WATER/8392/2014 and use this no. for future reference.

L.Details of land identified for Compensatory Afforestation

Whether non-forest or Revenue
forest land is required to be
provided by User Agency ?*:

Yes

Whether the area of non-forest
land or Revenue forest land
required to be provided by User
Agency for raising Compensatory
Afforestation is less than area of
forest land proposed to be
diverted ?* :

No

Select No. of patches* : Three

No. of districts involved for
raising Compensatory One
Afforestation*:

Patch wise details

District * : Select

Enter Village * :

Browse... No file selected.

Area* :

(ha.)

Generate KML File Delete

Upload KML file* :

(.kml only)

Enter khasra details * :

Present owner * : Select

Distict	Village	Area(in ha.)	Present Owner	Delete
Thiruvallur	Mambakkam	22.88	User Agency	
Thiruvallur	Kakkalur	14.42	User Agency	

Thiruvallur	Nedugal	9.31	User Agency	
-------------	---------	------	-------------	--

Upload a scanned copy of the map of the land identified for creation of Compensatory Afforestation prepared by using GPS or Total Station :
 Browse... No file selected.
 12111212551213KCOLKAcad@forest-Model.pdf
 Delete
 (.Pdf only)
 *

Upload a copy of Survey of India Toposheet in 1:50,000 scale indicating location of the land identified for creation of Compensatory Afforestation:
 Browse... No file selected.
 12111212212141OX0QKakaloor,Mambakkam,NedukalToposheet.pdf
 Delete
 (.Pdf only)
 *

Additional Information (if any) (Note: Multiple entries allowed)

Upload Additional Information. Browse... authorised letter.pdf Delete (.pdf only)	Remarks
---	---------

Sno.	Uploaded Additional Info. Files	Remarks	Delete
1	0_0_121127125612151droletter.pdf		
2	0_0_121127125812151generalabs.pdf		
3	0_0_12112712012161gps.pdf		
4	0_0_121127121112161undertaking.pdf		
5	0_0_121127121312161justification.pdf		
6	0_0_121127121512161costbenefitanalyse.pdf		

BACK

SAVE AS DRAFT

SAVE & LOCK

Executive Engineer, PWD/WRO,
 Thervaikandigai Reservoir Project Divn,
 Redhills, Chennai - 52.