

-62-

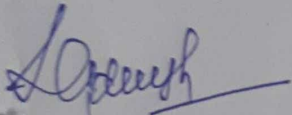
JOINT -INSPECTION- REPORT


Joint inspection Report of proposed construction of Construction of link road Reog Dhawala Galanghati km 0/000 to 8/050. Comprising forest land in [REDACTED] DPF jadoon, [REDACTED] DPF Dhawala Tehsil Kumarsain Distt. Shimla HP. Joint inspection of proposed alignment for Construction of link road Reog Dhawala Galanghati km 0/000 to 8/050 . was carried out by the undersigned officers on Dated: - 28.03.2017

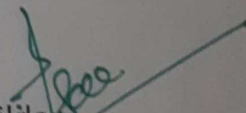
Sr.No	Particulars	First Alignment	Second Alignment
01.	Length of road	8/050 km	9/000 km
02.	Length of road through Forest.	5.675 km	6.500 km
03.	Length of road through non forest land	2.375 km	2.500 km
04.	Forest land involved	<u>05-79-46 hectare</u>	<u>06-45-00 hectare</u>
05.	Name of Forest.	DPF [REDACTED] jadoon DPF [REDACTED] Dhawala	DPF [REDACTED] jadoon DPF [REDACTED] Dhawala
06.	No's of Trees Involved	90 Nos	105 Nos

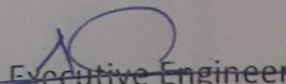
Both the above alignment has to necessary pass through forest area if the primary objective of linking the villages to the motor road is to be achieved. Hence there is no escape from using the forest land. Out of the above two alternative the first one which involves lesser number of forest land as well as trees has been finalized for construction of road. There is **no violation under FCA 1980**.

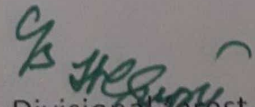
Dated:

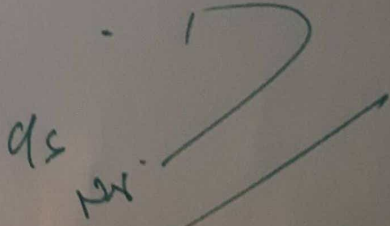

Assistant Engineer
B&R Sub-Division
Thanedhar HPPWD


Range Forest Officer
Kotgarh Range


Tehsildar
Tehsil Kumarsain


Executive Engineer
B&R Division
Kumarsain HPPWD


Divisional Forest Officer
Kotgarh Division, H.P.


Sub-Divisional Officer
Rampur Busharr.