

Appendix

(See Rule-6)


Form for seeking prior approval under Section 2 of Forest (Conservation) Act, 1980
for the proposal by the State Government and Government of India.

PART-A

(To be filled by the User Agency)

1.	Project	
i.	Short Narrative of the proposal	Proposal for Diversion of 0.46 ha. land for alignment of approach road till main entrance gate of AIIMS (Eastern road-Bell mouth) in Compartment No.132, Mangalagiri Block of Tadepalli Reserve Forest in Guntur Division in favour of Executive Engineer (R&B) Division, Guntur., under FC Act 1980
ii.	Map showing the required forest land	Map enclosed
iii.	Cost of the Project	500 Lakhs
iv.	Justification for locating the project in forest land.	The forest land is required to Construct the road to an extent of 0.46 Ha and approach road till main entrance gate of AIIMS (Eastern road-Bell mouth) in Compartment No.132, Mangalagiri Block of Tadepalli Reserve Forest in Guntur Division, as there is no alternative route to this road to access to the AIIMS Site in Mangalagiri from Vijayawada side. AIIMS Project is the prestigious project of the Government of India.
v.	Cost-Benefit Analysis (to be enclosed)	Not applicable (since less than 5 ha.)
vi.	Employment likely to be generated.	About 100 families will be benefitted.
2.	Purpose-wise Breakup of the total forest land required	Total 0.46 ha. of forest land is required.
3.	Details of displacement of the people due to the project, if any	There are no people living in the applied area or adjacent area. Hence, displacement of people due to the project does not arise.
i.	Number of families	Not applicable.
ii.	Number of Scheduled Castes and Scheduled Tribe families	Not applicable.
iii.	Rehabilitation plan (to be enclosed)	Not applicable.

4.	Whether clearance under Environment (Protection) Act 1986 required	Not applicable.
5.	Undertaking to bear the cost of raising and maintenance of compensatory afforestation and / or penal compensatory afforestation., as per the scheme prepared by the State Government (Undertakings to be enclosed)	Undertakings enclosed.
6.	Details of certificates / documents enclosed as required under the instructions.	<ol style="list-style-type: none"> 1. Authorization Certificate 2. Bare Minimum Certificate 3. Undertakings to pay CA / ACA. 4. Undertakings to pay NPV / ANPV. 5. No Violation Certificate. 6. Undertaking to obtain RoFR certificate (linear) in due course. 7. All other related undertakings


 Executive Engineer
 (R&B) Division, Guntur

FULL JUSTIFICATION FOR LOCATING THE PROJECT IN FOREST AREA (UN-AVOIDANCE OF THE FOREST AREA FOR THE PURPOSE)

Formation of approach road till main entrance gate of AIIMS, Mangalagiri (Eastern road-Bell mouth) from the access road NH – 16 is estimated for Rs.500.00 Lakhs and the sanction of the proposal is awaited from the Government of Andhra Pradesh.

The Proposed road (Bell mouth as per the plans of AIIMS at Main Entry gate near OPD Block) is an important road connecting the access road from National Highway – 16 to AIIMS Campus. There is no alternate short route.

This road is an important approach road to AIIMS campus which is a prestigious Project of Government of India. Part of this road passes through The Reserved Forest area abutting APSP 6th Battalion campus & AIIMS Compound wall and there is no alternative path for the same.


The details of the Forest area diverted is as follows,

Length : 100 Mts
Width : Varying width as shown in Plan.
Total Area: 0.460 Ha


Executive Engineer
(R&B) Division, Guntur

Justification for locating the project in forest area.

As there is no alternative route to this road, the forest land is required to construct the road to an extent of **0.46 Ha** and approach road till main entrance gate of AIIMS (Eastern road-Bell mouth) in Compartment No.132, Mangalagiri Block of Tadepalli Reserve Forest in Guntur Division in Andhra Pradesh. AIIMS Project is the prestigious project of the Government of India.


Executive Engineer
(R&B) Division, Guntur

9

CERTIFICATE FOR BARE MINIMUM

This is to certify that we have explored all other alternatives for the project and found this Forest land required is bare minimum area for the purpose and there will be no further requirement of additional area. We as User agency also certify that we will not shift to any area other than the area as mentioned in the proposal. We also certify that no suitable private or Government Non Forest land is available at the site for this project.

[Signature]
Executive Engineer
(R&B) Division, Guntur

Map Showing the Diversion of forest land for Alignment of Approach road till main entrance gate of AIIMS, Mangalagiri (East Side Entrance) in Compartment No-132, Tadepalli RF, Mangalagiri Beat of Guntur Range and Guntur Division.



S No	Name	Northing	Easting	Elevation	Latitude	Longitude
1	A-1	1818382.259	456192.795	-33.943	16.44660912	80.58963363
2	A-3	1818382.909	456145.391	-37.428	16.44661433	80.58918957
3	A-4	1818382.176	456059.117	-37.546	16.44660612	80.58838143
4	A-5	1818392.137	456040.273	-37.493	16.44669582	80.58820472
5	A-6	1818412.678	456012.600	-37.137	16.44688099	80.58794510
6	A-7	1818419.202	456003.710	-36.232	16.44693980	80.58786170
7	A-8	1818428.432	456017.684	-36.140	16.44702349	80.58799242
8	A-9	1818428.671	456044.779	-35.578	16.44702615	80.58824623
9	A-10	1818424.630	456069.433	-34.593	16.44699008	80.58847725

DISTRICT FOREST OFFICER
GUNTUR

Surveyed Area 0.46 Ha

Legend

- DGPS Points
- Surveyed Area

C. Madhava Rao
FOREST RANGE OFFICER
(GIS), O/o. P.I.CCF (HoFF),
Aranya Bhavan, Guntur.

The DGPS/GNSS/ETS data is only verified, the absolute locations of Points shall be verified by the concerned field officers.

Guntur

132

RF

Beat

AIIMS

Mangalagiri

East Side Entrance

Approach Road

Alignment

Surveyed Area


0.46 Ha

1:1250

North

Name of Work :- Formation of approach road till main entrance gate of AIIMS (Eastern road-Bell mouth) in Guntur District

RoW (Right of Way) : (avg)48m -Varies as shown in Plan



Typical Cross Section - Road

Signature 13/12/22


STATEMENT SHOWING THE ITEM WISE BREAKUP FOR REQUIREMENT OF FOREST LAND

s.no	Name of the Division	Name of the Range	Block	Beat	Name of the RF	Length in Rm	Width required in mts	Area required in hectares	Purpose of requirement
1	Guntur	Guntur	Mangalagiri	Mangalagiri	Tadepalli reserve forest	100.00	46.00 m (average)	0.460	Approach road till main entrance gate of AIIMS, Mangalagiri (Eastern road-Bell mouth) from the access road NH - 16


 Executive Engineer
 (R&B) Division, Guntur

CERTIFICATE FOR COST BENEFIT (CB) ANALYSIS

This is to certify that the forest area proposed for diversion is **0.460 Hectares** which is less than 20.00 Ha. Hence cost benefit analysis does not arise.


Executive Engineer
(R&B) Division, Guntur

CERTIFICATE FOR CLEARANCE UNDER Environment
protection Act 1986

This is to certify that the forest area proposed for diversion is meant for forming road to AllMs which does not affect the environment. Hence there is no requirement of Environmental clearance.

Aditya 13/12/24
Executive Engineer
(R&B) Division, Guntur

CERTIFICATE FOR SHOWING THE ADDITIONAL
IMPACTED AREA DUE TO PROPOSED ROAD

This is to certify that no additional area is impacted temporarily/ permanently by the formation of road.

Signature 15/12/19
Executive Engineer
(R&B) Division, Guntur


UNDERTAKING FOR PAYMENT OF NPV&ADDL NPV

We undertake to pay the cost of Net Present Value and Additional Net Present Value of the forest land to be diverted for as per orders of the state Government /Government of India and Honorable Supreme Court in this regard, as and when the demand is raised by the forest Department.

[Signature] 24/7/24
Executive Engineer
(R&B) Division, Guntur

CERTIFICATE OF EXTRACTION CHARGES


I hereby undertake to the willing to pay Charges for Cutting and Extraction including transportation of the wood so obtained from the Reserve Forest area along the road area as required under Forest (Conservation) Act, 1980.


Executive Engineer
(R&B) Division, Guntur

TO WHOM SO EVER IT MAY CONCERN


Certified that the Executive Engineer (R&B) Division, Guntur of Roads and Buildings Engineering Department is authorized as user agency to apply for the land requisition from forest department for the alignment of East side entrance approach road till main entrance gate of AIIMS near Mangalagiri, in Compartment No.132, Mangalagiri Block of Tadepalli Reserve Forest in Guntur Division, land required 0.46 HA in Guntur Range, Guntur Division in Andhra Pradesh.

During the review meeting held under chairman ship of Hon'ble Chief Secretary to Govt. of AP on 24-12-2020, discussions done on East side entrance road alignment and instructed (R&B) department to identify the forest land required for alignment of approach road till main entrance gate of AIIMS to be taken up for environmental clearance. Sanction and Construction is to be undertaken by R&B.


Superintending Engineer (R&B)
Guntur Circle, GUNTUR-4

UNDER TAKING FOR AVENUE PLANTION

We, as User Agency ready to comply the condition to pay the amount for avenue plantation as on when forest department raised demand in Stage-I approval.


Executive Engineer
(R&B) Division, Guntur


UNDERTAKING

I hereby undertake to bear the cost of compensatory afforestation charges i.e., for raising and maintenance over the same area as required under Forest (Conservation) Act, 1980. It is also agreed to pay any additional amounts (viz., Additional Compensatory Afforestation / Penal Compensatory Afforestation) due to escalation charges in technique or otherwise as per rules as and when demanded by the State Forest Department.


Executive Engineer
(R&B) Division, Guntur


CERTIFICATE FOR ANY LOSS OF FLORA/FAUNA IN THE
SURROUNDING AREA

We, as User Agency certify that we are responsible for any loss to the flora / fauna in the surroundings and therefore, shall take all possible measures to conserve the same.


Executive Engineer
(R&B) Division, Guntur


**CERTIFICATE FOR NOT BE USED THE FOREST LAND FOR
ANY PURPOSE OTHER THAN THAT SPECIFIED IN THE
PROPOSAL**

We, as User Agency certify that, the forest land shall not be used for any purpose other than that specified in the proposal.


Executive Engineer
(R&B) Division, Guntur

CERTIFICATE

This is to certify that No violation under Forest (Conservation) Act 1980 has been occurred due to this project.


Executive Engineer
(R&B) Division, Guntur

CERTIFICATE

Certified that the proposal does not affect any monument of Historical, Religious, Archeological or recreation importance including wildlife sanctuary and National Park.

[Signature] 24/7/17
Executive Engineer
(R&B) Division, Guntur

Email Alert From System Administrator of Online Submission and Monitoring of Forests Clearances Proposal(OSMFCP) portal

1 message

monitoring-fc@nic.in <monitoring-fc@nic.in>

Wed, Oct 27, 2021 at 2:52 PM

To: eerbgtr@gmail.com

Cc: monitoring-fc@nic.in

This is to acknowledge that a proposal seeking prior approval of Central Government under the Forest (Conservation) Act 1980 as per the details given below has been successfully uploaded on the portal of the Ministry of Environment, Forests and Climate Change Government of India.

1. Proposal No. : FP/AP/ROAD/145376/2021
Proposal for Diversion of 0.46 ha. land for alignment of approach road till main entrance gate of AIIMS (Eastern road-Bell mouth) in
2. Proposal Name : Compartment No.132, Mangalagiri Block of Tadepalli Reserve Forest in Guntur Division in favour of Executive Engineer (R&B) Division, Guntur., under FC Act 1980.
3. Category of the Proposal : Road
4. Date of Submission : 28/07/2021
5. Name of the Applicant with Contact Details
Name : DAVID
Mobile No. : 9440818059
State : Andhra Pradesh
District : Guntur
Pincode : 522003
6. Area Applied (ha.) : 0.46

The proposal will be examined by the Nodal Officer, Forest (Conservation) Act, 1980 to assess its completeness.

(System Administrator)

*** This is a system generated email, please do not reply. ***

26

Annexure - I
FORM - I
(For Linear Projects)
Government of Andhra Pradesh

TO WHOM SOEVER IT MAY CONCERN

In Compliance of the Ministry of Environment and Forests (MoEF), Government of India letter No.11-9/98-FC(pt) dated 3rd August 2009 wherein the MoEF issued guidelines on submission of evidence for having initiated and completed the process of settlement of rights under the Scheduled Tribes and Other Traditional Forest Dwellers (Recognition of Forest Right) Act, 2006 ('FRA, ' for short) on the forest land proposed to be diverted for non-forest purposes read with MoEF's letter 5th February 2013 wherein MoEF issued certain relaxation in respect of Linear Project, it is certified that 0.46 Hectors or 1.136 Acres of forest land proposed to be diverted in favour of R&B Department for alignment of approach road till main entrance gate of AIIMS (Eastern side-Bell mouth) Mangalagiri in Compartment No.132, Mangalagiri Block of Tadepalli RF in Guntur Division in S.No.372 of Tadepalli, Guntur District falls within jurisdiction of Tadepalli village in Tadepalli Mandal of Guntur District.

It is further certified that:

The complete process for identification and settlement of rights under the FRA has been carried out for the entire 0.46 Hectors or 1.136 Acres in S.No.372 of Tadepalli in Compartment No.132, Mangalagiri Block of Tadepalli RF in Guntur Division, Guntur District falls within jurisdiction of Tadepalli village Block forest area proposed for diversion. A copy of records of all consultations and meetings of the Forest Rights Committee(s), Grama Sabha(s), Sub-Divisional Level Committee(s) and the District Level Committee are enclosed as Annexure-I.

The diversion of forest land for facilities managed by the Govt. as required under Section 3 (2) of the FRA have been completed.

The proposal does not involve recognized right of primitive Tribal Groups and Pre-Agriculture Communities.

REVENUE DIVISIONAL OFFICER
GUNTUR

COMMISSIONER
MANGALAGIRI TADEPALLI
MUNICIPAL CORPORATION

Signature
(Full Name and Official Name of District)
Collector & Dist. Magistrate
GUNTUR

TAHSILDAR
Tadepalli Mandal
Guntur District.

AMDG

PART - II

(To be filled by the concerned Deputy Conservator of Forests)

State Serial No. of proposal: **FP/AP/ROAD/145376/2021**

1	Location of the Project/Scheme	:	Diversion of 0.46 Ha of Forest Land for alignment of approach road till main entrance gate of AIIMS (Eastern road - Bell mouth) in Compartment No:132, Mangalagiri Block of Tadepalli RF in Guntur Division in favour of Executive Engineer (R&B) Division, Guntur.
	(i) State/Union Territory	:	Andhra Pradesh
	(ii) District	:	Guntur
	(iii) Forest Division	:	Guntur Division
	(iv) Name of Forest Block	:	Tadepalli RF, Mangalagiri Block Compartment No.132,
	(v) Area of forest land proposed for diversion (in Ha.)	:	0.46 Ha
	(vi) Legal status of forest	:	Notified as reserve Forest Under Section 16 of Madras Forest, Act (Act-V of 1882) vide Notification No.384 dated.09.08.1890.
	(vii) Density of vegetation	:	0.2
	(viii) Species wise (scientific names) and diameter class-wise enumeration of tree (to be enclosed. In case of Irrigation/Hydel projects enumeration at FRL, FRL-2 meter & FRL-4 meter also to be enclosed.	:	List enclosed.
	(ix) Working plan prescription for the forest land proposed for diversion	:	As per working plan prescription, the RF is included in Degraded Forest Area Improvement working circle.
	(x) Brief note on vulnerability of the forest area to erosion.	:	The proposed Reserve Forest is not vulnerable and gentle slope. Hence, there is no erosion.
	(xi) Approximate distance of proposed site for diversion from boundary of forest	:	0.0 KM
	(xii) Details of wildlife present in and around the forest land proposed for diversion	:	Hare, Python.
	(xiii) Whether forms part of	:	--- No ---

	National Park, Wild life sanctuary, biosphere reserve, tiger reserve, elephant corridor, etc., (If so, the details of the area and comments of the Chief Wild Life Warden to be annexed).	
	(ixv) (a) Whether the forest land proposed for diversion is located within Eco-Sensitive Zone (ESZ) of the Protected Area notified under Wildlife (Protection) Act, 1972 (Note: In case ESZ of a Protected Area is not Notified, then, 10 kms distance from boundary of the Protected Area should be treated as ESZ)	--- No ---
	(b) Details of Protected Area and comments on the impact of Project on ESZ	--- No ---
	(xv) (a) Whether any national park, wildlife sanctuary, biosphere reserve, tiger reserve, elephant corridor, wildlife migration corridor etc., is located within 1 Km. from boundary of the forest land proposed for diversion	--- No ---
	(b) Details and comments on the impact of Project on such areas	Not Applicable
	(xvi) Whether any rare/ endangered/ unique species of flora and fauna found in the area if so details thereof.	--- No ---
	(xvii) Whether any protected archaeological/ heritage site /defense establishment or any other important monument is located in the area. If so, the details thereof with NOC from competent authority, if required.	--- No ---
2.	Whether the requirement forest land as proposed by the user agency in Col.2 of Part-1 is unavoidable and barest minimum for the project. If so, recommended area item wise with details of alternatives examined.	Yes, unavoidable and barest minimum.
3.	(a) Whether any work in violation of the Act has been carried out (Yes/No), if yes, details of the same including period of work done, action taken on erring officials.	No violation has been carried out by the User Agency i.e., Executive Engineer (R&B) Division, Guntur.
	(b) Whether work in violation is	--- No ---

	still in progress.		
4.	Details of Compensatory Afforestation scheme. :		
	(i) Details of degraded forest area identified for compensatory Afforestation, its distance from adjoining forest, number of patches, size of each patch :		Not Applicable
	(ii) (a) Scanned copy of the Geo-referenced Map of the Non-forest land proposed for C.A. prepared by using DGPS or Total Station and adjoining forest boundaries :		Not Applicable
	(ii) (b) Copy of Survey of India Topo sheet indicating boundary of Non-forest land proposed for C.A. :		Not Applicable
	(iii) Detailed Compensatory Afforestation scheme including species to be planted, implementing agency, time schedule, cost structure, etc., :		Not Applicable
	(iv) Total Financial outlay for compensatory Afforestation scheme. :		Does not arise
	(v) Certificates from competent authority regarding suitability of area identified for Compensatory Afforestation and from management point of view. (To be signed by the concerned Deputy Conservator of Forests). :		Not Applicable
5	Site inspection report of the Dy. CF along with date of visit (to be enclosed) especially highlighting facts asked in Col.1 (xvi, xvii) 2 and 3 above. :		Field Inspection Note is enclosed.
6	Division / District Profile :		
	(i) Geographical area of the District :		11,39,100 Ha (or) 11,391.00 Square Kilometers
	(ii) Forest area of the District :		1,66,143 Ha (or) 1661.43 Square Kilometers
	(iii) Total Forest area diverted since 1980 with number of cases :		1149.028 Ha. of Forest land has been diverted in (33) cases in Guntur Division, Guntur District
	(iv) Total Compensatory Afforestation stipulated in the district / division since 1980 on 30.09.2021. :		591.945 Ha 68.382 Ha
	a) Forest Land including penal Compensatory Afforestation. :		591.945 Ha.

	b) Non-forest land	:	68.382 Ha.
	(v) Progress of Compensatory Afforestation as on 31.12.2019 on	:	
	a) Forest Land	:	591.945 Ha.
	b) Non-Forest Land	:	68.382 Ha.
7	Specific recommendations of the Dy.CF for acceptance or otherwise of the proposal with reasons.	:	<p>The proposed area for diversion of forest land to an extent of 0.43 Ha in Guntur Division is intended for providing transportation facility/access to the public to the AIIMS site in Mangalagiri from Vijayawada side.</p> <p>Hence, the proposal is recommended.</p>

Place: Guntur

Signature

Date:

Name

(Sri N. Rama Chandra Rao,

Office Seal

DISTRICT FOREST OFFICER
GUNTUR

Enumeration List of tree involved in the Proposed area for Diversion of Forest land in Compt No:132, Tadepalli RF of Mangalagiri beat & Section of Guntur Range of Guntur Division for providing for Approach road till Main entrance gate of AIMS (Eastern road - Bell mouth)

S. No	Local Name	Species Botanical Name	No of Trees	Girth class wise No of trees								Volume in Cum								Value in Rs								Total	Remarks
				20 to 30	31 to 45	46 to 60	61 to 90	91 to 120	>120	20 to 30	31 to 45	46 to 60	61 to 90	91 to 120	>120	20 to 30	31 to 45	46 to 60	61 to 90	91 to 120	>120	20 to 30	31 to 45	46 to 60	61 to 90	91 to 120	>120		
1	Eruvaka	Gliricidia maculata	3	0	0	3	0	0	0	0	0	0.228	0	0	0	0	0	0	0	0	0	0	3472	0	0	0	3472	0	0
2	Jaana	Grewia damine	6	3	3		0	0	0	0	0	0.080	0	0	0	0	47	33	0	0	0	0	0	0	0	0	0	80	
3	Juliflora	Prosopis juliflora	10	3	4	3	0	0	0	0	0	0.111	0.180	0	0	0	291	0	0	0	0	0	0	0	0	0	0	291	
4	Kanuga	Pongamia pinnata	3	2	1	0	0	0	0	0	0	0.041	0.065	0.041	0	0	57	17	0	0	0	0	0	0	0	0	0	74	
5	Narlengi	Albizzia amara	19	5	11	3	0	0	0	0	0	0.370	0.259	0	0	0	87	151	3944	0	0	0	0	0	0	0	0	4181	
6	Neem	Azadiracta indica	66	5	35	19	6	1	0	0	0	1.604	1.843	1.082	0.269	0	80	653	28062	25388	9348	0	0	0	0	0	0	63530	
7	Sandra	Accacia Sandra	1	1	0	0	0	0	0	0	0	0.021	0	0	0	0	18	0	0	0	0	0	0	0	0	0	18		
8	Sissoo	Dalbergia Sissoo	3	2	1	0	0	0	0	0	0	0.031	0	0	0	0	39	13	0	0	0	0	0	0	0	0	52		
9	Tella thumma	Accacia lencopholea	17	2	8	4	3	0	0	0	0	0.259	0.234	0.395	0	0	795	0	0	0	0	0	0	0	0	0	795		
			128	23	63	32	9	1	0	0	0	2.496	2.744	1.477	0.269	0	1414	865	35477	25388	9348	0	0	0	0	0	72492		

B. Indichatumpu
1/2 Mangalagiri Beat
FBO

A. Hunda
Giro
1/2 FBO Mangalagiri

Forest Range Officer
Guntur

HC

DISTRICT FOREST OFFICER
GUNTUR

Enumeration List of tree involved in the Proposed area for Diversion of Forest land in Compt No:132, Tadepalli RF of Mangalagiri beat & Section of Guntur Range of Guntur Division for providing for Approach road till Main entrance gate of AIIMS (Eastern road - Bell mouth) gate of AIIMS (**Eastern road-Bell mouth**)" in Guntur District

S.No	Tree No	Name of the Tree	Girth (Mts)	Tree Height (Mts)	Volume in (Cum)	Remarks
1	2	3	4	5	6	12
1	1	Tella Tumma	0.78	4.00	0.194	
2	2	Tella Tumma	0.54	3.00	0.070	
3	3	Neem	0.92	4.00	0.269	
4	4	Tella Tumma	0.45	4.00	0.064	
5	5	Neem	0.47	3.00	0.053	
6	6	Neem	0.66	4.00	0.139	
7	7	Tella Tumma	0.28	1.50	0.009	
8	8	Jana	0.37	2.00	0.022	
9	9	Narlangi	0.22	2.00	0.008	
10	10	Narlangi	0.31	3.00	0.023	
11	11	Narlangi	0.30	3.00	0.021	
12	12	Neem	0.62	5.00	0.153	
13	12A	Neem	0.55	4.00	0.096	
14	13	Neem	0.72	4.00	0.165	
15	14	Narlangi	0.35	3.00	0.029	
16	15	Juliflora	0.36	2.50	0.026	
17	15A	Juliflora	0.31	2.50	0.019	
18	16	Jana	0.32	3.00	0.024	
19	17	Tella Tumma	0.53	3.00	0.067	
20	18	Neem	0.58	5.00	0.134	
21	19	Neem	0.59	4.00	0.111	
22	20	Tella Tumma	0.38	4.00	0.046	
23	21	Narlangi	0.40	5.00	0.064	
24	21A	Narlangi	0.30	4.00	0.029	
25	21B	Narlangi	0.25	4.00	0.020	
26	22	Neem	0.44	5.00	0.077	
27	23	Juliflora	0.36	3.00	0.031	
28	23A	Juliflora	0.27	3.00	0.017	
29	24	Juliflora	0.51	1.75	0.036	
30	25	Neem	0.35	3.00	0.029	
31	26	Tella Tumma	0.70	3.00	0.117	
32	27	Juliflora	0.60	2.50	0.072	
33	28	Juliflora	0.30	2.00	0.014	
34	29	Juliflora	0.40	2.75	0.035	
35	30	Neem	0.84	6.00	0.337	
36	31	Narlangi	0.58	5.00	0.134	
37	32	Narlangi	0.30	3.00	0.021	
38	33	Neem	0.31	5.00	0.038	
39	34	Neem	0.44	5.00	0.077	
40	35	Jana	0.28	2.00	0.012	
41	36	Neem	0.37	3.00	0.033	
42	37	Neem	0.45	4.00	0.064	
43	38	Neem	0.40	4.00	0.051	
44	39	Neem	0.38	4.00	0.046	
45	40	Jana	0.30	3.50	0.025	

B. Gopalakrishna Rao

FBO

Vc mangalagiri beat

S.No	Tree No	Name of the Tree	Girth (Mts)	Tree Height (Mts)	Volume in (Cum)	Remarks
46	41	Narlangi	0.35	5.00	0.049	
47	42	Neem	0.36	5.00	0.052	
48	43	Neem	0.35	5.00	0.049	
49	44	Tella Tumma	0.48	2.00	0.037	
50	45	Narlangi	0.38	3.00	0.034	
51	46	Narlangi	0.35	4.00	0.039	
52	47	Juliflora	0.25	2.00	0.010	
53	48	Juliflora	0.60	2.50	0.072	
54	49	Narlangi	0.40	2.50	0.032	
55	50	Narlangi	0.54	3.00	0.070	
56	51	Neem	0.45	5.00	0.081	
57	51A	Neem	0.30	3.00	0.021	
58	52	Narlangi	0.32	3.00	0.024	
59	53	Neem	0.35	3.00	0.029	
60	54	Neem	0.45	5.00	0.081	
61	55	Neem	0.40	5.00	0.064	
62	56	Narlangi	0.48	3.00	0.055	
63	56A	Narlangi	0.32	3.00	0.024	
64	57	Neem	0.52	3.50	0.075	
65	58	Neem	0.48	3.50	0.064	
66	59	Neem	0.58	5.00	0.134	
67	60	Neem	0.45	4.00	0.064	
68	61	Neem	0.48	5.00	0.092	
69	62	Neem	0.42	3.00	0.042	
70	63	Eruvaka	0.44	5.00	0.077	
71	64	Eruvaka	0.42	5.00	0.070	
72	65	Eruvaka	0.45	5.00	0.081	
73	66	Tella Tumma	0.32	2.50	0.020	
74	67	Neem	0.34	4.00	0.037	
75	67A	Neem	0.37	4.00	0.044	
76	67B	Neem	0.27	2.00	0.012	
77	67C	Neem	0.27	2.00	0.012	
78	68	Neem	0.51	3.00	0.062	
79	69	Neem	0.49	3.00	0.057	
80	69A	Neem	0.39	3.00	0.036	
81	70	Neem	0.57	5.00	0.129	
82	71	Neem	0.55	5.00	0.120	
83	71A	Neem	0.54	5.00	0.116	
84	72	Narlangi	0.32	3.00	0.024	
85	73	Tella Tumma	0.26	2.00	0.011	
86	74	Neem	0.37	2.50	0.027	
87	74A	Neem	0.32	3.00	0.024	
88	75	Neem	0.41	3.00	0.040	
89	76	Neem	0.40	3.00	0.038	
90	77	Neem	0.39	4.00	0.048	
91	78	Tella Tumma	0.33	2.50	0.022	
92	79	Tella Tumma	0.35	2.50	0.024	
93	80	Neem	0.62	3.50	0.107	
94	81	Neem	0.43	3.50	0.051	

B. Mallikarjun Kumar
 1/2 Mangalagiri
 Fgo
 34.50 mangalagiri
 + 34.50 mangalagiri

S.No	Tree No	Name of the Tree	Girth (Mts)	Tree Height (Mts)	Volume in (Cum)	Remarks
1	2	3	4	5	6	12
95	82	Tella Tumma	0.39	2.00	0.024	
96	83	Tella Tumma	0.42	2.00	0.028	
97	84	Neem	0.36	3.00	0.031	
98	85	Jana	0.31	4.50	0.034	
99	86	Neem	0.41	2.50	0.033	
100	87	Neem	0.30	3.00	0.021	
101	88	Jana	0.27	3.00	0.017	
102	89	Neem	0.49	5.00	0.096	
103	90	Neem	0.39	3.00	0.036	
104	91	Neem	0.33	5.00	0.043	
105	91A	Neem	0.31	5.00	0.038	
106	92	Neem	0.35	3.00	0.029	
107	92A	Neem	0.35	3.00	0.029	
108	93	Neem	0.71	4.50	0.181	
109	93A	Neem	0.57	4.50	0.116	
110	94	Neem	0.54	4.00	0.093	
111	95	Tella Tumma	0.36	3.00	0.031	
112	96	Sisu	0.30	4.00	0.029	
113	97	Sandra	0.30	3.00	0.021	
114	98	Sisu	0.31	4.00	0.031	
115	99	Tella Tumma	0.65	2.50	0.084	
116	100	Neem	0.50	5.00	0.099	
117	101	Sisu	0.26	3.00	0.016	
118	102	Narlangi	0.34	3.00	0.028	
119	103	Kanuga	0.30	5.00	0.036	
120	103A	Kanuga	0.27	5.00	0.029	
121	104	Tella Tumma	0.50	3.00	0.060	
122	105	Neem	0.53	4.00	0.089	
123	106	Neem	0.58	4.00	0.107	
124	107	Kanuga	0.32	5.00	0.041	
125	108	Neem	0.28	4.00	0.025	
126	109	Neem	0.32	4.00	0.033	
127	110	Neem	0.45	4.00	0.064	
128	111	Neem	0.34	5.00	0.046	
					7.422	

B. Balakrishna

FBO

1/c Mangalagiri

A. M. M. M.

2/c FBO Mangalagiri

DISTRICT FOREST OFFICER
GUNTURA. M. M. M.
Forest Range Officer
GUNTUR.

Field inspection Note of Sri N.Ramachandra Rao., District Forest Officer, Guntur.

Range: Guntur (T)

RF: Tadepalli

Dated:21.12.2021.

Early in the morning proceeded to Mangalgiri Beat and inspected the proposed diversion of 0.46 Ha of Forest Land **for alignment of approach road till main entrance gate of AIIMS (Eastern road - Bell mouth)** in Compartment No:132, Mangalagiri Block of Tadepalli RF in Guntur Division in favour of Executive Engineer (R&B) Division, Guntur and the following observations were made.

Avenue plantation and signages of display boards on conservation of Wildlife and protection of forests.

The GPS coordinates of stations were verified and tallied with those of record.

S.No	Station name	Lat	Long
1	A-1	16.44660932	80.58963363
2	A-3	16.44661433	80.58918957
3	A-4	16.44660612	80.58838143
4	A-5	16.44669582	80.58820472
5	A-6	16.44688099	80.58794510
6	A-7	16.44693980	80.58786170
7	A-8	16.44702349	80.58799242
8	A-9	16.44702615	80.58824623
9	A-10	16.44699008	80.58847725

Classification

The proposed area falls in Tropical Dry Deciduous forests classified as Eco-Class III, open/scrub forest as per ecological classes.

Topology

The terrain is gently slope.

Density of vegetation

The proposed area is falling along the boundary of the Reserve forest. The density of vegetation is 0.2. The proposed area is having species like

Jaana, Juliflora, Kanuga, Narlengi, Sandra, Sissoo, Tella Thumma and Neem etc.

Flora and fauna

No endangered flora and fauna species found in the proposed diversion proposal except the following species detailed below.

Flora

Jaana	Grewia Tiliifolia
Neem	Azadiracta indica
Sissoo	Dalbergia Sisso
Juliflora	Prosopis juliflora
Narlengi	Albizia Amara
Sandra	Accacia sandra
Tella thumma	Accacia lencopholea
Kanuga	Pongamia pinnata


Fauna

Hare	Lepus nigricollis
Python	Python molurus

Remarks

The proposed area for diversion of forest land to an extent of 0.43 Ha, in Guntur Division is intended for providing transportation facility/access to the public to AIIMS site in Mangalagiri from Vijayawada side and it is not an admitted right of way. The proposed road area does not affect any monument of Historical, Religious, Archaeological, Heritage or culturally importance. It also does not form a part of Eco-sensitive zone, Wildlife Sanctuary, Bio-Reserve and National park. Hence, the proposal is recommended.

It is further opined that a condition may be imposed to take up Avenue plantation and erection of signages/display boards on conservation of Wildlife and forest protection by the User Agency at the project cost.


DISTRICT FOREST OFFICER
GUNTUR



Certificate

Full Title of the Project: Alignment of approach road till main entrance gate of AIIMS (Eastern road - Bell mouth) in Compartment No:132, Mangalagiri Block of Tadepalli RF in Guntur Division, Guntur District.

" SCHEME FOR COMPENSATORY AFFORESTATION"

This is to certify that as per Forest (Conservation) Act, 1980, Guidelines Chapter 3.2 (Viii) (b) no Compensatory Afforestation shall be insisted on in respect of proposals involving diversion of forest land up to One Hectare. Hence, CA does not arise.

✓ A. M. V. S.
Forest Range Officer
GUNTUR,

F. Subrah
Dno
3/c FSO mangalagiri


[Signature]
District Forest Officer,
Guntur.

DISTRICT FOREST OFFICER
GUNTUR

Certificate

It is certified that the user agency has not carried out any work in the proposed area and not violated the Forest (Conservation) Act, 1980 & Wildlife Protection Act, 1972.

✓ A. M. S.
Forest Range Officer
GUNTUR.



District Forest Officer,
Guntur

Certificate

Specific recommendation of the DFO.

The proposed area for diversion of Forests Land to an extent of 0.43 Ha, in Guntur Division is intended for providing transportation facility/access to the public to AIIMS site in Mangalagiri from Vijayawada side. Hence, the proposal is recommended.


✓ A. Murthy
Forest Range Officer
GUNTUR.


District Forest Officer,
Guntur.

Certificate

It is certified that the proposed project for **Alignment of approach road till main entrance gate of AIIMS (Eastern road - Bell mouth)** in Compartment No:132, Mangalagiri Block of Tadepalli RF in Guntur Division has no impact on the flora & fauna in the adjoining forests due to this proposal.


✓ A. M. M. M.
Forest Range Officer
GUNTUR.


District Forest Officer,
Guntur

Certificate

Certified that the proposed project for **Alignment of approach road till main entrance gate of AIIMS (Eastern road - Bell mouth)** in Compartment No:132, Mangalagiri Block of Tadepalli RF in Guntur Division, Guntur District has no impact on the ecology, especially soil erosion in and around the proposed area due to this proposal.


✓
A. Murthy
Forest Range Officer
GUNTUR,


District Forest Officer,
Guntur

Certificate

Certified that there are no rare/endangered/unique species of flora and fauna found in and around the proposed area for **Alignment of approach road till main entrance gate of AIIMS (Eastern road - Bell mouth)** in Compartment No:132, Mangalagiri Block of Tadepalli RF in Guntur Division, Guntur District.


✓ A. Mutha
Forest Range Officer
GUNTUR,


District Forest Officer,
Guntur

Certificate

Certified that the proposal does not affect any Monument of Historical, Religious, Archeological and Recreational importance inclusive of Wildlife Sanctuary and National Park.


✓
A. Murgo
Forest Range Officer
GUNTUR.


District Forest Officer,
Guntur.

Certificate

Certified that all the required Annexure and particulars pertains to the proposal are furnished in English only.

✓ A. H. W. S.
Forest Range Officer
GUNTUR.


District Forest Officer,
Guntur.

NET PRESENT VALUE

Statement showing the calculation of total Net Present Value in the proposed area for Diversion of Forests Land to an extent of 0.43 Ha, in Guntur Division **for alignment of approach road till main entrance gate of AIIMS (Eastern road - Bell mouth)** in Compartment No:132, Mangalagiri Block of Tadepalli RF in Guntur Division in favour of Executive Engineer (R&B) Division, Guntur.

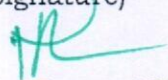
(As per G.O.I., New Delhi, F. No. 5-3/2007-FC, Dated 05.02.2009) and (as per Govt. of Andhra Pradesh G.O. Ms. No. 124 EFS&T (For-I) Department Dated 27.07.2010)


Sl. No	Eco-Value	Class	Total Area proposed (Ha)	Net Present Value Rate/Ha	Increase in value as per Supreme Court of India (5 times of NPV in Sanctuaries)	Total Cost of Net Present Value (NPV)
1	Eco-Class-III Open Forest	Class-IV (Consisting of Tropical dry Deciduous forests)	0.43	6.26	-	2.692
					Total	2.692

Place : Guntur

(Signature)

Date:


District Forest Officer,
Guntur


Forest Range Officer
GUNTUR.

PART - III

(To be filled by Conservator of Forests)

1)	Whether site, where the forest land involved is located has been inspected by concerned Conservator of Forests (Yes/No) . If yes, the date of inspection & observations made in form of inspection note be enclosed.	:	
2)	Whether the concerned Conservator of Forests agree with the information given in Part-B (Part-II) and the recommendations of Dy. Conservator of Forests.	:	
3)	Specific recommendation of concerned Conservator of Forests for acceptance or otherwise of the proposal with detailed reasons.	:	

Date :

Signature

Place:

Name

Office Seal

PART - IV

(To be filled by the Nodal Officer or
Principal Chief Conservator of Forests or
Head of the Forest Department)

1.	Detailed opinion and specific recommendation of the State Forest Department for acceptance or otherwise of the proposal with remarks.	:	
2)	(While giving opinion, the adverse comments made by concerned Conservator of Forests or Deputy Conservator of Forests should be categorically reviewed and critically commented upon)	:	

Date:

Signature

Place:

Name

Office Seal

PART -V

(To be filled by the Secretary in charge of Forest Department or by any other authorized officer of the State Government not below the rank of an Under Secretary)

1.	Recommendation of the State Government: (Adverse comments made by any officer or authority in Part-I or Part-II or Part-III above should be specifically commented upon)	:	
----	---	---	--

Date:

Signature

Place:

Name

Office Seal