



Himachal Pradesh
Public Works Department

Telephone No. 01782-233017

e-mail: ee-ran-hp@nic.in

No.PW/RMP/ WA-I/FCA/2023:- 17239

Dated:- 20/12/23

To

The Divisional Forest Officer
Rampur Forest Division
Rampur Bushahr, HP

Subject:-

Diversion of 2.462 hac. of forest land in favour of HPPWD for the construction of Ghat Paucha Pai Radu Pai road Rampur Forest Division, Distt. Shimla (HP)


Reference:-

DY.Conservator of Forests Rampur Your office online observation dated 19/09/2023.

Sir,

Observation Number.	Observation summary.	Response.
1.	As directed by IRO to jointly inspect road alignment by User Agency(HPPWD)and DFO to review the proposed Joint Inspection so that less number of forest land and tree felling would be involved.	<p>A Joint inspection to review the alignment of the proposed road to Ghat Paucha Pai was done on 12-12-2023 by DFO Rampur along with user agency (HPPWD Rampur) A meeting with villagers was held to make it possible to continue the road from village Beunthal which is also dead end of existing road. But beyond village Beunthal there is totally built up area and villager refused to donate their land for the C/O proposed road to village Pai. reason being their less land holdings .In regards to length of road this will not be reduced even if it is continued from village Beunthal because there is vertical difference about 200 mtrs between village Beunthal & village Pai. This much vertical difference forms about 4.0 km. Road, as per specified gradient of road. It is pertinent to mention here that if this road is constructed upto village Pai this will become a through route &connect market centre at Rohru which will be neare than market centre at Narkanda as the people of the village which are being connected directly & indirectly grow many type of cash crops.</p> <p>Therefore keeping in view the above all facts the construction of this road is very important for the benefit of the people at large.</p>

2.	State government submitted that the revised NPV calculation sheet has been uploaded however, it not found uploaded in the PARIVESH. Therefore State Govt, may upload the NPV Calculation sheet with revised NPV rates dated.	Pertain to Forest Department.
----	--	-------------------------------


(Er. Rajnish Behal)
Executive Engineer,
Rampur Division B&R,
H.P.P.W.D., Rampur.

VICE President
KIMKalyan
Rahadga
29/02/2023

Justification Providing to re-examination the alignment in Ghat, Paucha and Pai road.


Proposal number :- HP/HP/Road/150882/2022.


A Joint inspection to review the alignment of the proposed road to Ghat Paucha Pai was done on 12-12-2023 by DFO Rampur along with user agency (HPPWD Rampur) A meeting with villagers was held to make it possible to continue the road from village Beunthal which is also dead end of existing road. But beyond village Beunthal there is totally built up area and villager refused to donate their land for the C/O proposed road to village Pai, reason being their less land holdings .In regards to length of road this will not be reduced even if it is continued from village Beunthal because there is vertical difference about 200 mtrs between village Beunthal & village Pai. This much vertical difference forms about 4.0 km. Road, as per specified gradient of road. It is pertinent to mention here that if this road is constructed upto village Pai this will become a through route & connect market centre at Rohru which will be neare than market centre at Narkanda as the people of the village which are being connected directly & indirectly grow many type of cash crops.

Therefore keeping in view the above all facts the construction of this road is very important for the benefit of the people at large

Dated: - 20.12.2023.

Place: - Rampur


Dy. Conservator of forest,
Rampur Forest Division,
Rampur Bushahr,


(Er. Rajnish Behal)
Executive Engineer
Rampur Division (B&R)
HP PWD Rampur Bsr.