

(1)

Diversion of 0.8053 ha. ( instead of 0.57ha) for Development of M/S Malwa Concrete Plant at village Dhulal H.B. No. 609 Khasra No. 19,20 which is a Delisted area of section 4 of PLPA 1900 Tehsil Mukerian under Forest Division Dasuya District Hoshiarpur. (By. Sh. Gurdev singh S/o Sh Karnail Singh V.P.O MIRTHAL TEHSIL AND District Pathankot). Proposal No. : FP/PB/Others/49086/2020

To

Divisional forest Officer,  
Dasuya.

Sub:- Diversion of 0.8053 ha forest for Development of M/S Malwa Concrete Plant at village Dhulal H.B. No. 609 Khasra No. 19,20 which is a Delisted area of section 4 of PLPA 1900 Tehsil Mukerian under Forest Division Dasuya District Hoshiarpur.

Dear Sir,

We area hereby applying for prior approval under section 2 of State Govt and other authorities (See Rule 4) Please find enclosed here with four set of application on prescribed format.

We Would be highly thankful for your early approval on the subject.

Thanking you,

*Gurdev Singh*

*ES*

GURDEV SINGH S/O SH KARNAIL SINGH  
V.P.O MIRTHAL TEHSIL AND  
DISTRICT PATHANKOT

*Atal Kumar*

Atal Kumar  
Divisional Forest Officer  
Dasuya Forest Division Dasuya

27/12/21



(2)

Diversion of 0.8053 ha. ( instead of 0.57ha) for Development of M/S Malwa Concrete Plant at village Dhulal H.B. No. 609 Khasra No. 19,20 which is a Delisted area of section 4 of PLPA 1900 Tehsil Mukerian under Forest Division Dasuya District Hoshiarpur. (By. Sh. Gurdev singh S/o Sh Karnail Singh V.P.O MIRTHAL TEHSIL AND District Pathankot). Proposal No. : FP/PB/Others/49086/2020

(See Rule 6)FORM-'A'

Form for seeking prior approval under section 2 of the proposals by the State Government and other authorities

**PART-1**

(to be filled by user agency )

1.	Project Details:	
i	Short narrative of the proposal and project/scheme for which the forest land is required	Diversion of 0.8053 ha. ( instead of 0.57ha) for Development of M/S Malwa Concrete Plant at village Dhulal H.B. No. 609 Khasra No. 19,20 which is a Delisted area of section 4 of PLPA 1900 Tehsil Mukerian under Forest Division Dasuya District Hoshiarpur.
ii	Map showing the required forest land, boundary of adjoining forest on a 1:50,000 Scale Map	Map Attached .
iii	Cost of the project:	7 cror
iv	Justification for locating the project in Forest Area	Forest land is required for construction of approach road and not for the project
v	Cost benefit analysis (to be enclosed)	N.A
vi	Employment likely to be generated	20 person approximately ( To be employed By Sh. Gurdev singh S/o Sh Karnail Singh V.P.O MIRTHAL TEHSIL AND District Pathankot.)
2.	Purpose-wise break-up of the total land required.	Total 0.8053 ha.
3.	Details of Displacement of people due to the project if any:	
i	No. of families	Nil
ii	No. of Scheduled Caste/Scheduled Tribe Families	Nil
iii	Rehabilitation Plan (to be enclosed)	Nil
4.	Whether clearance under Environment (Protection) Act, 1986 required? (Yes/No)	No
5.	Undertaking to bear the cost of raising and maintenance of Compensatory Afforestation and/Penal Compensator Afforestation as well as cost for protection and regeneration of Safety Zone, etc. as per the scheme prepared by the State Government (Undertaking to be enclosed)	1 Project Map Attached 2 Undertaking certificate attached .
6	Details of Certificates/ Documents enclosed as required under the instruction.	Attached

Place. Dasuya

Date. ....

GURDEV SINGH S/O SH KARNAIL SINGH  
Countersigned by: - V.P.O MIRTHAL TEHSIL AND  
DISTRICT PATHANKOT

Atal Kumar  
Divisional Forest Officer  
Dasuya Forest Division Dasuya

27/12/2020



**PART - I**  
(To be filled up by User Agency)

**A. General Details**

**A-1. Project Details**

- (i). Proposal No. : FP/PB/Others/49086/2020
- (ii). Name of Project for which Forest Land is required : MALWA STONE CRUSHER
- (iii). Short narrative of the proposal and Project/scheme for which the forest land is required : Development of MALWA STONE CRUSHER (M/S Malwa Concrete Plant) at village Dhulat. H.B. No. 609 Khasra No. 19,20 which is a Delisted area of section 4 of PLPA 1900 Tehsil Mukerian under Forest Division Dasuya District Hoshiarpur.
- (iv). State : Punjab
- (v). Category of the Proposal : Others
- (vi). Shape of forest land proposed to be diverted : Non Linear
- (vii). Estimated cost of the Project(Rupees in lacs) : 93
- (viii). Area of forest land proposed for diversion(in ha.): 0.57
- (ix). Non-forest land required for this project(in ha.): 0
- (x). Total period for which the forest land is proposed to be diverted(in years): 99

**A-2. Details of User Agency**

- (i). Name : GURDEV SINGH
- (ii). Address1 : S/o Sh Karnail Singh v.p.o Mirthal Teh and district Pathankot.
- (iii). Address2 : NIL
- (iv). State : Punjab
- (v). District : Pathankot
- (vi). Pin : 145001
- (vii). Landmark : NIL
- (viii). Email address : er\_ajayshahi@yahoo.com
- (ix). Landline Telephone No. : 0-
- (x). Fax No. : 0-
- (xi). Mobile No. : 9463468267
- (xii). Website (if any) : NIL
- (xiii). Legal status of User Agency : Private

**A-3. Details of Person Making Application**

- (i). First Name: Gurdev
- (ii). Middle Name: NIL
- (iii). Last Name: Singh
- (iv). Gender: Male
- (v). Designation: Partner
- (vi). Address 1: S/o Sh Karnail Singh V.P.O Mirthal Teh and District Pathankot
- (vii). Address 2: NIL
- (viii). State: Punjab
- (ix). District: Pathankot
- (x). Tehsil: Pathankot
- (xi). Pin: 145001
- (xii). Landmark: NIL
- (xiii). Email Address: er\_ajayshahi@yahoo.com
- (xiv). Landline Telephone No.: 0-
- (xv). Fax No.: NIL
- (xvi). Mobile No.: 6463468267

CIS

Atal Kumar  
Divisional Forest Officer  
Dasuya Forest Division Dasuya

27/12/21

Gurdev Singh



(xvii). Copy of documents in support of the competence/authority of the person making this application to make application on behalf of the User Agency: 7

## B. Details of land required for the Project

B-1. Details of proposal seeking prior approval of Central Government under the Act for diversion of forest land for the Project already submitted in the past

List of proposal submitted in Past							
S.no	Proposal Status.	Proposal No.	Moef File No.	Area Proposed for Diversion(Ha.)	Area Diverted(Ha.)	Date of In-Principle Approval	Date of Final Approval
NIL							

B-2. Details of forest land proposed to be diverted

B-2.1 Details of Divisions involved

Details of Divisions involved			
S.no	Division Name	Forest Land(ha.)	Non-Forest Land(ha.)
1.	Dasuya	0.57	0
Total		0.57	0

B-2.2 Details of Districts involved

District wise breakup			
S.no	District Name	Forest Land(ha.)	Non-Forest Land(ha.)
1.	Hoshiarpur	0.57	0
Total		0.57	0


B-2.3 Village wise breakup

Villages wise breakup			
S.no	Village	Forest Land(ha.)	Non-Forest Land(ha.)
1	DHULAL	0.57	0
Total		0.57	0

B-2.4 Component wise breakup

Component wise breakup			
S.no	Component	Forest Land(ha.)	Non-Forest Land(ha.)
1	Project site area.	0.57	0
Total		0.57	0


## C. Maps of forest land proposed to be diverted


Division 1. : Dasuya		
(i). Area of forest land proposed to be diverted(In ha.) : 0.57		
(ii). Nature of the Project: Non Linear		
(a). No. of patches : One		
Patch wise details		
Patch No.	Area of Patch(In ha.)	Kml File of PatchesTo view KML file on google the same may be downloaded and then open if in google earth install in your computer.
1.	0	 <a href="#">View File</a>

215  
Arav Kumar  
Divisional Forest Officer  
Dasuya Forest Division Dasuya


27/12/21  
Gurdev Singh



(iii). Copy of Survey of India Toposheet indicating boundary of forest land proposed to be diverted: 

(iv). Scanned copy of the Geo-referenced map of the forest land proposed to be diverted prepared by using GPS or Total Station: 

D. Justification for locating the Project in forest land and details of alternatives examined:

(i). Copy of note containing justification for locating the Project in forest land: 

E. Employment likely to be generated

- (i). Whether the Project is likely to generate employment?: Yes  
(ii). Permanent/Regular Employment(Number of persons): 18  
(iii). Temporary Employment(Number of person-days): 2

F. Displacement of People due to the Project, if any

(i). Whether Project involves displacement?: No

G. Details of Cost-Benefit analysis for the Project

(i). Whether the Project requires Cost-Benefit analysis?: No

H. Status of Environmental Clearance

(i). Whether the Project requires Clearance under the Environment (Protection) Act 1986?: No

I. Status of Wildlife Clearance


(i). Whether the Project or a part thereof is located in any Protected Area or their Eco sensitive zone?: No

J. Applicability of special provisions governing Scheduled Areas

(i). Whether the Project or a part thereof is located in a Scheduled Area?: No

K. Status of settlement of rights under the Forest Rights Act, 2006 on the forest land proposed to be diverted





(i). Whether the process for settlement of Rights under the Forest Rights Acts 2006 on the forest land proposed to be diverted has been completed?: Yes

(a). Copy of documentary evidence in support of settlement of rights under the Forest Rights Act, 2006 on the forest land proposed to be diverted: 

L. Details of land identified for Compensatory Afforestation

- (i). Whether non-forest or Revenue forest land is required to be provided by User Agency?: Not Applicable  
(ii). Whether the area of non-forest land or Revenue forest land required to be provided by User Agency for raising Compensatory Afforestation is less than area of forest land proposed to be diverted?: Not Applicable  
(iii). Reason for not providing Non-Forest Land: Not Applicable

Additional information Details

Documents		
S.No	Documents	Remarks
1		JUSTIFICATION FOR LOCATION THE PROJECT
2		MINING NOC
3		Punjab Pollution Control Board noc
4		SITE PLAN

Atal Kumar  
Divisional Forest Officer  
Dasuya Forest Division Dasuya

27/12/21  
Gurdev Singh



(6)

5		STATEMENT SHOWING DETAILS OF NON FOREST AREA
6		UNDERTAKING FOR PAYMENT OF ADDITIONAL NET PRESENT VALUE OF FOREST AREA
7		UNDERTAKING FOR PAYMENT OF COST OF COMPENSATORY AFFORESTATION
8		UNDERTAKING FOR PAYMENT OF COST OF RESERVE PRICE OF TREES
9		UNDERTAKING FOR PAYMENT OF NET PRESENT VALUE OF FOREST AREA
10		UNDERTAKING FOR PROVIDE THE EQUIVALENT AREA OF NON FOREST LAND FOR COMPENSATORY AFFORESTATION
11		Undertaking Greening Punjab Fund
12		CERTIFICATE FOR MINIMUM USE OF FOREST LAND
13		CLU ENGLISH AND PUNJABI
14		DEMAND LETTER TO DFO FOR NOC
15		DETAIL NOTE OF THE PROJECT
16		FORM A PART 1
17		FRA UNDERTAKING
18		JAMABANDI ENGLISH AND PUNJABI
19		JUSTIFICATION ENVIRONMENT CLEARANCE

215

*AK*

**Atal Kumar**  
Divisional Forest Officer  
Dasuya Forest Division Dasuya

27/12/21

*Surinder Singh*

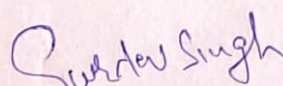
⑦

Diversion of 0.8053 ha. ( instead of 0.57ha) for Development of M/S Malwa Concrete Plant at village Dhulal H.B. No. 609 Khasra No. 19,20 which is a Delisted area of section 4 of PLPA 1900 Tehsil Mukerian under Forest Division Dasuya District Hoshiarpur. (By. Sh. Gurdev singh S/o Sh Karnail Singh V.P.O MIRTHAL TEHSIL AND District Pathankot). Proposal No. : FP/PB/Others/49086/2020

## CHECK LIST SERIAL NUMBER: -9 JUSTIFICATION FOR LOCATION THE PROJECT

Certified that area required for Development of M/S Malwa Concrete Plant at village Dhulal H.B. No. 609 Khasra No. 19,20 which is a Delisted area of section 4 of PLPA 1900 Tehsil Mukerian under Forest Division Dasuya District Hoshiarpur.

Place. Dasuya  
Date. ....

  
GURDEV SINGH S/O SH KARNAIL SINGH  
Countersigned by: - V.P.O MIRTHAL TEHSIL AND  
DISTRICT PATHANKOT

  
Atal Kumar  
Divisional Forest Officer  
Dasuya Forest Division Dasuya

27/12/21



**M/S MALWA CONCRETE PLANT**

Vill. Dhulal, P.O. Bhater, Teh. Mukerian (Hoshiarpur)

Ref. No.....

Dated.....

Authority letter

we all partners of Malwa concrete plant situated at  
 Dhulal Punjab authorize our partner Gurdev Singh  
 Resident of village Mithul to sign our behalf on  
 any documents related to forest & other departments.  
 we all have not any kind of objection if Gurdev  
 Singh sign any document related to crusher for apply  
 any ~~say~~ NOC, receiving any documents etc.

Attested to be a true copy  
 document produced before me

Harmanjeet Bedi Notary  
 Pathankot Mob 94630-29399

Signature of All partners



Atal Kumar  
 Divisional Forest Officer  
 Dasuya Forest Division Dasuya

For Malwa Concrete Plant

Alakh S/A  
 Partner

Hardeep S/A

Randeep

Gurpreet Singh

For MALWA CONCRETE PLANT  
 Gurdev Singh  
 Partner

Alok Kumar

Gurpreet Singh

Karnari Aswara

C/S

27/12/21