

**DIVERSION OF 2.0310 HA. OF FOREST LAND FOR CONSTRUCTION OF LINK ROAD FROM  
HARNOTA BANOLI TO MASTGARH JONTA IN DISTRICT KANGRA (H.P.)**

**FILE NO. : FP/HP/ROAD/150052/2021**

**DATE OF PROPOSAL :**

**ALTERNATE SITES CONSIDERED TO MINIMISE THE USE OF FOREST LAND FOR  
CONSTRUCTION OF LINK ROAD FROM HARNOTA BANOLI TO MASTGARH JONTA IN  
TEHSIL JAWALI, DISTRICT KANGRA**

**ALTERNATIVE-I**

The proposed alternative involves construction of link road from Harnota Banoli to Mastgarh Jonta RD 0/0 km to 3/385 km, falls in Mohal Chachian and Reserve Jungle Mastgarh in Tehsil Jawali, District Kangra, connecting Harnota, Banoli, Mastgarh and Jonta village having total population of about 349 persons (As per Cenus 2011) in Mohal Chachian and Reserve Jungle Mastgarh, Tehsil Jawali, District Kangra. The area proposed for diversion is 2.0310 ha of forest land.

**Feature considered:**

- The land proposed is barren land and there already exists a bridal path which would be widened.
- The total length of the proposed road shall be 3385 m
- Forest land involved to the tune of 2.0310 Hectares.
- No disturbance to the stable slope & green cover.
- Felling of 32 number of trees is involved in the proposal.

**ALTERNATIVE- II**

The proposed alternative involves construction of link road from Harnota Banoli to Mastgarh Jonta RD 0/0 km to 4/838 km, falls in Mohal Chachian and Reserve Jungle Mastgarh in Tehsil Jawali, District Kangra, connecting Harnota, Banoli, Mastgarh and Jonta village having total population of about 349 persons (As per Cenus 2011) in Mohal Chachian and Reserve Jungle Mastgarh, Tehsil Jawali, District Kangra. The area proposed for diversion is 2.9025 ha of forest land.

**Feature considered:**

- The land proposed is having dense plantation and shall involve cutting of 75 number of trees.
- The length of the proposed road shall be 4838 m, thus involving more forest land.
- Forest land involved to the tune of 2.9025 Hectares.
- There shall be more disturbance to the stable slope & green cover.
- The Alternate involves felling of 98 number of trees.

### ALTERNATIVE III


The proposed alternative involves construction of link road from Harnota Banoli to Mastgarh Jonta RD 0/0 km to 6/400 km, falls in Mohal Chachian and Reserve Jungle Mastgarh in Tehsil Jawali, District Kangra, connecting Harnota, Banoli, Mastgarh and Jonta village having total population of about 349 persons (As per Census 2011) in Mohal Chachian and Reserve Jungle Mastgarh, Tehsil Jawali, District Kangra. The area proposed for diversion is 3.84 ha of forest land.


#### Feature considered:

- The length of the proposed road shall be 6400 m
- There shall be disturbance to the stable slope & green cover.
- The Proposal involves diversion of 3.84 ha of forest land.
- 110 number of felling of trees is involved in the proposal.
- The area in question is unstable and vulnerable to land-slides.


Keeping in view the features and necessity of the situation, the **alternative- I**, which is more suitable and environmental friendly, has been finally adopted.

Place : Jawali  
Dated:

  
Assistant Engineer  
Jawali Sub-Division  
HPPWD, Jawali (HP)

  
Executive Engineer  
Jawali Division,  
HPPWD Jawali (HP)

Countersigned by :

  
Divisional Forest Officer  
Nurpur Forest Division  
Nurpur