

**DIVERSION OF 2.0310 HA. OF FOREST LAND FOR CONSTRUCTION OF LINK ROAD FROM  
HARNOTA BANOLI TO MASTGARH JONTA IN DISTRICT KANGRA (H.P.)**

FILE NO. : **FP/HP/ROAD/150052/2021**

DATE OF PROPOSAL :


CHECK LIST SERIAL NUMBER – 10


**CERTIFICATE FOR MINIMUM USE OF FOREST LAND**

This is to certify that the forest area involved for construction of link road from Harnota Banoli to Mastgarh Jonta RD 0/0 km to 3/385 km, falling in Mohal Chachian and Reserve Jungle Mastgarh in Tehsil Jawali, District Kangra, is unavoidable and barest minimum forest area i.e. 2.0310 ha proposed for diversion.


Place : Jawali

Dated:

  
Assistant Engineer  
Jawali Sub-Division  
HPPWD, Jawali (HP)

  
Executive Engineer  
Jawali Division,  
HPPWD Jawali (HP)

Countersigned by :

  
Divisional Forest Officer  
Nurpur Forest Division  
Nurpur