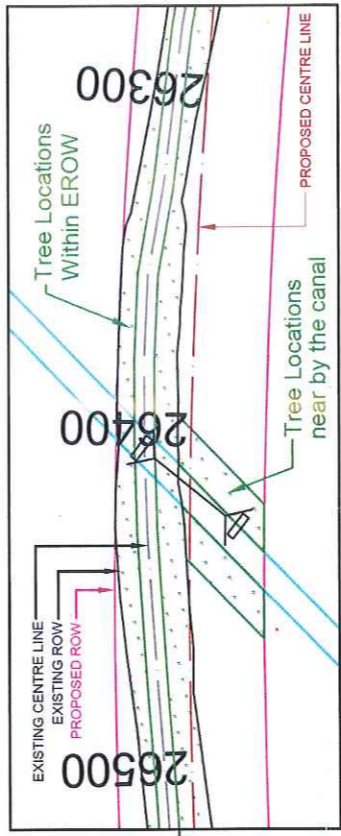
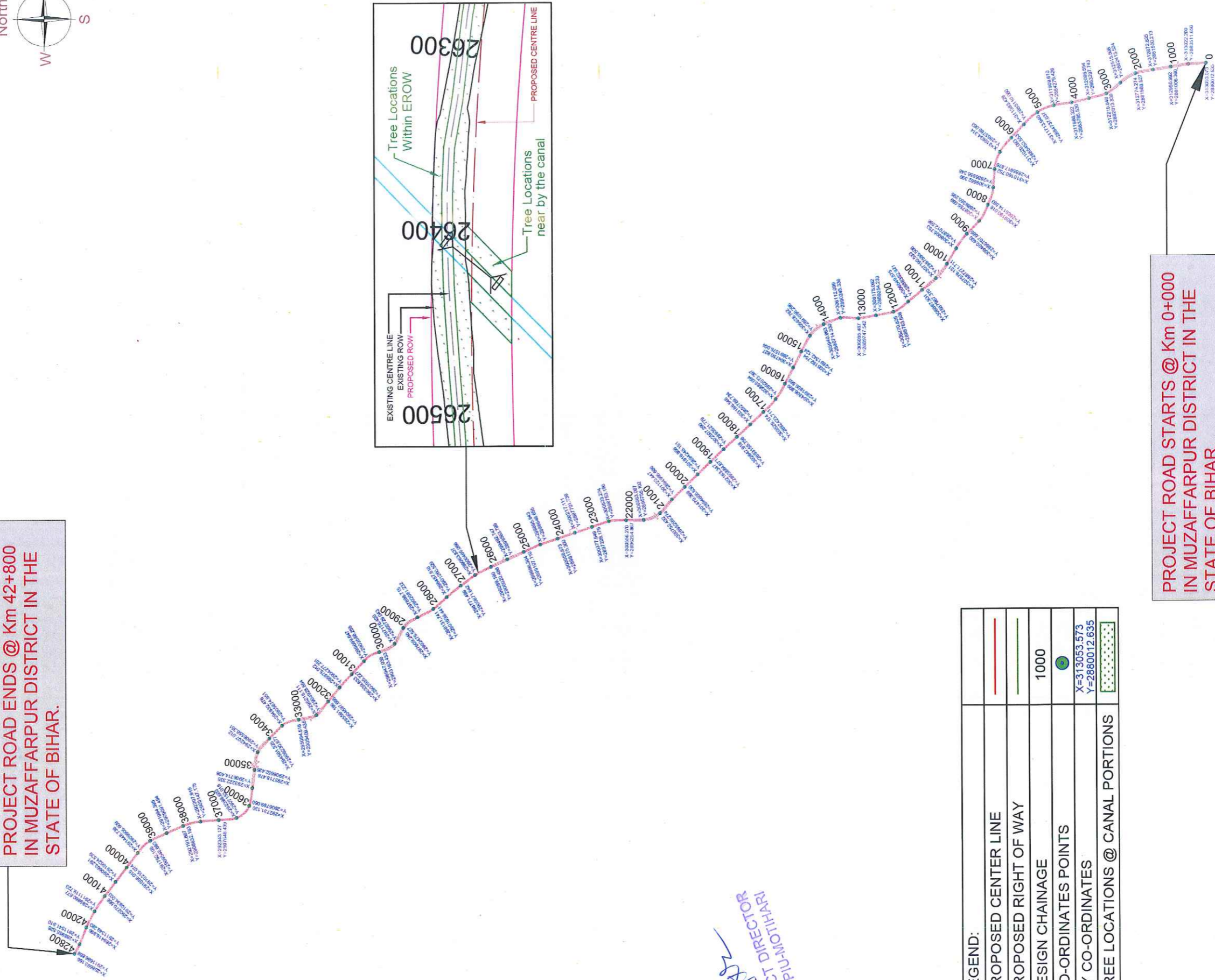
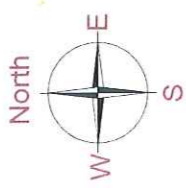


DGPS MAP SHOWING FOUR LANE WITH PAVED SHOULDER OF MANIKPUR (Km 0+000) TO SAHEBGANJIKHATI UNDER BRT SCHEME IN THE DISTRICT OF MUZAFFARPUR THE STATE OF BIHAR ON EPC MODE OF CONTRACT

PROJECT ROAD ENDS @ Km 42+800 IN MUZAFFARPUR DISTRICT IN THE STATE OF BIHAR.



(Signature)
PROJECT DIRECTOR
NHAI, PUNJAHARI

LEGEND:	
PROPOSED CENTER LINE	
PROPOSED RIGHT OF WAY	
DESIGN CHAINAGE	1000
CO-ORDINATES POINTS	
XY CO-ORDINATES	X=313053.573 Y=28860012.635
TREE LOCATIONS @ CANAL PORTIONS	

PROJECT ROAD STARTS @ Km 0+000 IN MUZAFFARPUR DISTRICT IN THE STATE OF BIHAR.