

Manikpur Sahebganj section of NH 139W from Km 0+000 to Km 42.800 under BRT Scheme for upgradation to 4 lane divided carriageway which is falling in Muzaffarpur and Purbi Champaran districts of Bihar

Forest Area X and Y Co-ordinates

Co-Ordinates Point Number	UTM Co-ordinates		Geographic Co-ordinates	
	Easting	Northing	Longitude	Latitude
1	313048.388	2880095.104	85°7'54.121980"	26°1'39.909828"
2	313047.2101	2880113.841	85°7'54.069996"	26°1'40.518012"
3	313068.527	2880133.365	85°7'54.826536"	26°1'41.162268"
4	313063.79	2880328.239	85°7'54.555888"	26°1'47.491500"
5	313063.0856	2880339.443	85°7'54.524784"	26°1'47.855208"
6	313032.8655	2880342.001	85°7'53.436684"	26°1'47.924292"
7	313032.1569	2880353.272	85°7'53.405400"	26°1'48.290160"
8	313001.9368	2880355.831	85°7'52.317300"	26°1'48.359208"
9	313061.6443	2880362.366	85°7'54.461136"	26°1'48.599328"
10	313001.2282	2880367.102	85°7'52.286016"	26°1'48.725076"
11	313060.9142	2880373.979	85°7'54.428916"	26°1'48.976284"
12	313030.5835	2880378.298	85°7'53.335920"	26°1'49.102500"
13	313029.8534	2880389.911	85°7'53.303700"	26°1'49.479456"
14	312999.5226	2880394.229	85°7'52.210704"	26°1'49.605636"
15	312998.7925	2880405.842	85°7'52.178484"	26°1'49.982628"
16	313055.055	2880467.174	85°7'54.170220"	26°1'52.001436"
17	313053.2714	2880495.543	85°7'54.091488"	26°1'52.922352"
18	313052.7121	2880504.439	85°7'54.066792"	26°1'53.211108"
19	313018.863	2880558.185	85°7'52.821804"	26°1'54.941592"
20	313013.3039	2880609.375	85°7'52.595544"	26°1'56.602164"
21	313003.0015	2880677.724	85°7'52.189824"	26°1'58.818000"
22	312991.4942	2880750.435	85°7'51.738528"	26°2'1.175064"
23	313086.6899	2880788.656	85°7'55.142400"	26°2'2.461128"
24	313055.5389	2880789.116	85°7'54.021864"	26°2'2.461596"
25	313085.4806	2880796.298	85°7'55.094988"	26°2'2.708844"
26	312983.8873	2880798.501	85°7'51.440232"	26°2'2.733180"
27	312940.155	2880802.614	85°7'49.865340"	26°2'2.846436"
28	312914.5099	2880802.651	85°7'48.943056"	26°2'2.835708"
29	312881.9312	2880802.997	85°7'47.771220"	26°2'2.831784"
30	312934.0489	2880803.072	85°7'49.645524"	26°2'2.858460"
31	313084.1736	2880804.556	85°7'55.043724"	26°2'2.976540"
32	312982.2625	2880808.768	85°7'51.376512"	26°2'3.066000"
33	312880.6637	2880811.006	85°7'47.721504"	26°2'3.091416"
34	312879.315	2880819.528	85°7'47.668620"	26°2'3.367680"
35	312879.2513	2880819.931	85°7'47.666136"	26°2'3.380712"
36	312980.4467	2880820.242	85°7'51.305268"	26°2'3.437916"
37	313010.8026	2880825.702	85°7'52.394160"	26°2'3.629436"
38	312978.815	2880830.552	85°7'51.241296"	26°2'3.772140"
39	312940.8254	2880832.785	85°7'49.873908"	26°2'3.827004"
40	312950.6398	2881008.584	85°7'50.136276"	26°2'9.543264"
41	312941.9446	2881063.527	85°7'49.795284"	26°2'11.324328"
42	312916.225	2881226.042	85°7'48.786528"	26°2'16.592460"
43	312902.1438	2881315.017	85°7'48.234252"	26°2'19.476708"
44	312867.3331	2881343.056	85°7'46.967844"	26°2'20.371452"
45	312897.0917	2881346.941	85°7'48.036108"	26°2'20.511528"
46	312926.999	2881349.885	85°7'49.110204"	26°2'20.621112"

PROJECT DIRECTOR  
NHAI, PIU-MOTIHARI

Co-Ordinates Point Number	UTM Co-ordinates		Geographic Co-ordinates	
47	312865.7666	2881352.954	85°7'46.906392"	26°2'20.692320"
48	312895.5243	2881356.845	85°7'47.974620"	26°2'20.832576"
49	312925.4233	2881359.842	85°7'49.048392"	26°2'20.943888"
50	312864.3852	2881361.683	85°7'46.852212"	26°2'20.975280"
51	312894.1772	2881365.356	85°7'47.921808"	26°2'21.108480"
52	312862.8202	2881371.572	85°7'46.790832"	26°2'21.295824"
53	312923.5585	2881371.625	85°7'48.975240"	26°2'21.325848"
54	312892.6119	2881375.247	85°7'47.860392"	26°2'21.429132"
55	312921.9932	2881381.516	85°7'48.913860"	26°2'21.646464"
56	312914.9973	2881425.721	85°7'48.639468"	26°2'23.079444"
57	312911.4037	2881448.428	85°7'48.498528"	26°2'23.815500"
58	312906.2649	2881480.899	85°7'48.296964"	26°2'24.868104"
59	312898.2069	2881531.815	85°7'47.980920"	26°2'26.518632"
60	312826.798	2881599.186	85°7'45.377940"	26°2'28.674240"
61	312825.1229	2881609.771	85°7'45.312240"	26°2'29.017356"
62	312854.8738	2881613.704	85°7'46.380216"	26°2'29.159016"
63	312824.1895	2881615.669	85°7'45.275628"	26°2'29.208552"
64	312884.9179	2881615.785	85°7'47.459676"	26°2'29.240592"
65	312853.272	2881623.826	85°7'46.317360"	26°2'29.487084"
66	312883.2447	2881626.357	85°7'47.394048"	26°2'29.583312"
67	312822.4772	2881626.488	85°7'45.208452"	26°2'29.559264"
68	312852.3846	2881629.433	85°7'46.282584"	26°2'29.668884"
69	312882.4387	2881632.085	85°7'47.362116"	26°2'29.769036"
70	312850.8209	2881639.313	85°7'46.221240"	26°2'29.989140"
71	312880.7478	2881642.135	85°7'47.296128"	26°2'30.094764"
72	312874.8171	2881679.609	85°7'47.063496"	26°2'31.309548"
73	312844.021	2881682.281	85°7'45.954516"	26°2'31.381980"
74	312873.2445	2881689.546	85°7'47.001792"	26°2'31.631676"
75	312842.3235	2881693.007	85°7'45.887916"	26°2'31.729668"
76	312811.4164	2881696.379	85°7'44.774580"	26°2'31.824852"
77	312871.6742	2881699.469	85°7'46.940232"	26°2'31.953300"
78	312840.3203	2881705.664	85°7'45.809364"	26°2'32.139996"
79	312870.0815	2881709.532	85°7'46.877736"	26°2'32.279532"
80	312809.2974	2881709.768	85°7'44.691492"	26°2'32.258868"
81	312838.3372	2881718.195	85°7'45.731568"	26°2'32.546184"
82	312807.018	2881724.171	85°7'44.602068"	26°2'32.725788"
83	312805.1152	2881736.195	85°7'44.527440"	26°2'33.115524"
84	312855.8652	2881797.915	85°7'46.320852"	26°2'35.144448"
85	312813.1317	2881968.648	85°7'44.695848"	26°2'40.671636"
86	312698.6459	2882218.964	85°7'40.449000"	26°2'48.751044"
87	312666.5996	2882269.468	85°7'39.270324"	26°2'50.376948"
88	312131.9882	2883046.657	85°7'19.639380"	26°3'15.377904"
89	312153.2203	2883054.636	85°7'20.398944"	26°3'15.647076"
90	312129.6352	2883056.583	85°7'19.549596"	26°3'15.699312"
91	312128.0929	2883063.09	85°7'19.490736"	26°3'15.909984"
92	312150.8986	2883064.43	85°7'20.310348"	26°3'15.964200"
93	312173.7979	2883065.376	85°7'21.133560"	26°3'16.005636"
94	312148.9812	2883072.519	85°7'20.237196"	26°3'16.226100"
95	312125.7494	2883072.976	85°7'19.401348"	26°3'16.230096"
96	312171.4891	2883075.116	85°7'21.045468"	26°3'16.321032"
97	312146.5822	2883082.64	85°7'20.145684"	26°3'16.553808"

  
 PROJECT DIRECTOR  
 NHAI, PIU-MOTIHARI

Co-Ordinates Point Number	UTM Co-ordinates		Geographic Co-ordinates	
98	312169.5498	2883083.297	85°7'20.971452"	26°3'16.585920"
99	312167.1872	2883093.265	85°7'20.881308"	26°3'16.908624"
100	312148.5427	2883171.92	85°7'20.169948"	26°3'19.455408"
101	312117.1517	2883304.348	85°7'18.972228"	26°3'23.743260"
102	312096.401	2883391.888	85°7'18.180444"	26°3'26.577720"
103	312078.3374	2883468.092	85°7'17.491224"	26°3'29.045124"
104	312030.3363	2883573.043	85°7'15.710196"	26°3'32.432436"
105	312016.2382	2883632.529	85°7'15.172248"	26°3'34.358544"
106	312017.4989	2883736.17	85°7'15.163860"	26°3'37.726380"
107	311994.1469	2883738.835	85°7'14.322468"	26°3'37.802052"
108	311971.0546	2883740.163	85°7'13.491120"	26°3'37.834344"
109	312015.6348	2883746.498	85°7'15.091464"	26°3'38.061072"
110	311992.4021	2883748.688	85°7'14.254608"	26°3'38.121336"
111	312014.8641	2883750.843	85°7'15.061476"	26°3'38.201868"
112	311969.1651	2883751.006	85°7'13.417536"	26°3'38.185776"
113	311991.4644	2883754.099	85°7'14.218068"	26°3'38.296692"
114	311968.409	2883755.468	85°7'13.388016"	26°3'38.330352"
115	312013.119	2883760.949	85°7'14.993472"	26°3'38.529396"
116	311989.7232	2883764.398	85°7'14.150100"	26°3'38.630484"
117	311966.7376	2883765.512	85°7'13.322712"	26°3'38.655900"
118	311926.343	2884201.2	85°7'11.643636"	26°3'52.792344"
119	311905.9085	2884294.355	85°7'10.860204"	26°3'55.809324"
120	311868.9274	2884417.977	85°7'9.465744"	26°3'59.808420"
121	311834.9498	2884445.852	85°7'8.229000"	26°4'0.698124"
122	311831.3919	2884455.233	85°7'8.096160"	26°4'1.001280"
123	311830.2278	2884458.258	85°7'8.052708"	26°4'1.099020"
124	311852.0818	2884464.117	85°7'8.835816"	26°4'1.299576"
125	311826.4163	2884468.04	85°7'7.910508"	26°4'1.415028"
126	311844.9546	2884482.333	85°7'8.569956"	26°4'1.888104"
127	311840.1411	2884494.251	85°7'8.390640"	26°4'2.273052"
128	311855.5365	2884515.898	85°7'8.933196"	26°4'2.983584"
129	311831.0725	2884515.965	85°7'8.053140"	26°4'2.974296"
130	311847.2355	2884535.292	85°7'8.624532"	26°4'3.609768"
131	311843.2583	2884544.333	85°7'8.476752"	26°4'3.901656"
132	311834.8064	2884563.033	85°7'8.163012"	26°4'4.505232"
133	311617.9752	2884905.316	85°7'0.184944"	26°4'15.524112"
134	311578.0909	2884917.21	85°6'58.743972"	26°4'15.891852"
135	311605.5502	2884919.94	85°6'59.730372"	26°4'15.993444"
136	311600.9707	2884925.224	85°6'59.562900"	26°4'16.162968"
137	311539.2101	2884926.807	85°6'57.340260"	26°4'16.185396"
138	311565.9422	2884930.857	85°6'58.299840"	26°4'16.329504"
139	311561.337	2884935.951	85°6'58.131504"	26°4'16.492872"
140	311588.1333	2884939.809	85°6'59.093496"	26°4'16.630788"
141	311526.4671	2884940.485	85°6'56.874744"	26°4'16.623768"
142	311521.5351	2884945.683	85°6'56.694600"	26°4'16.790376"
143	311549.1918	2884949.144	85°6'57.687732"	26°4'16.915800"
144	311507.6083	2884960.108	85°6'56.186100"	26°4'17.252472"
145	311494.438	2884973.395	85°6'55.705392"	26°4'17.677992"
146	311485.9486	2884981.786	85°6'55.395612"	26°4'17.946588"
147	311499.5426	2884999.973	85°6'55.875204"	26°4'18.543900"
148	311421.3975	2885074.164	85°6'53.025372"	26°4'20.917596"

  
 PROJECT DIRECTOR  
 NHAI, PIU-MOTIHARI

Co-Ordinates Point Number	UTM Co-ordinates		Geographic Co-ordinates	
149	311376.1481	2885085.979	85°6'51.391368"	26°4'21.280188"
150	311368.4836	2885093.225	85°6'51.111900"	26°4'21.511992"
151	311364.3765	2885097.108	85°6'50.962104"	26°4'21.636228"
152	311356.5395	2885104.517	85°6'50.676336"	26°4'21.873252"
153	311385.6032	2885108.004	85°6'51.720048"	26°4'22.000188"
154	311377.4903	2885115.674	85°6'51.424200"	26°4'22.245564"
155	311340.1388	2885120.022	85°6'50.078232"	26°4'22.369296"
156	311372.8736	2885120.038	85°6'51.255864"	26°4'22.385208"
157	311364.693	2885127.772	85°6'50.957532"	26°4'22.632636"
158	311329.8721	2885129.728	85°6'49.703832"	26°4'22.679796"
159	311392.9069	2885132.062	85°6'51.970284"	26°4'22.785276"
160	311320.4074	2885138.676	85°6'49.358700"	26°4'22.966068"
161	311352.971	2885138.854	85°6'50.530068"	26°4'22.987164"
162	311384.7754	2885139.749	85°6'51.673752"	26°4'23.031192"
163	311379.8765	2885144.381	85°6'51.495120"	26°4'23.179368"
164	311344.529	2885146.835	85°6'50.222232"	26°4'23.242476"
165	311307.89	2885150.51	85°6'48.902220"	26°4'23.344644"
166	311371.6959	2885152.115	85°6'51.196788"	26°4'23.426796"
167	311333.1788	2885157.565	85°6'49.808304"	26°4'23.585772"
168	311358.6948	2885164.406	85°6'50.722668"	26°4'23.820024"
169	311325.382	2885164.936	85°6'49.523976"	26°4'23.821572"
170	311350.1461	2885172.488	85°6'50.410944"	26°4'24.078576"
171	311340.1721	2885181.917	85°6'50.047200"	26°4'24.380220"
172	311331.4699	2885190.144	85°6'49.729860"	26°4'24.643452"
173	311263.7758	2885192.215	85°6'47.293488"	26°4'24.678876"
174	311294.188	2885194.427	85°6'48.386412"	26°4'24.765060"
175	311208.218	2885244.739	85°6'45.267444"	26°4'26.359212"
176	311162.4632	2885287.995	85°6'43.598880"	26°4'27.743052"
177	311076.4406	2885369.32	85°6'40.461804"	26°4'30.344736"
178	311053.989	2885390.545	85°6'39.643020"	26°4'31.023768"
179	311003.5643	2885438.216	85°6'37.804104"	26°4'32.548836"
180	310995.157	2885446.164	85°6'37.497492"	26°4'32.803104"
181	310991.4988	2885449.623	85°6'37.364076"	26°4'32.913732"
182	310983.2121	2885457.457	85°6'37.061892"	26°4'33.164364"
183	311009.4346	2885463.63	85°6'38.002032"	26°4'33.377268"
184	311001.3391	2885471.283	85°6'37.706796"	26°4'33.622104"
185	310998.3721	2885474.088	85°6'37.598580"	26°4'33.711816"
186	310990.2696	2885481.748	85°6'37.303092"	26°4'33.956868"
187	311015.6287	2885488.737	85°6'38.211768"	26°4'34.195908"
188	311006.7225	2885497.157	85°6'37.886976"	26°4'34.465260"
189	311004.173	2885499.567	85°6'37.793988"	26°4'34.542372"
190	310995.0445	2885508.197	85°6'37.461096"	26°4'34.818456"
191	310910.2833	2885526.403	85°6'34.402248"	26°4'35.370012"
192	310801.1408	2885626.526	85°6'30.423456"	26°4'38.571492"
193	310800.6008	2885656.107	85°6'30.388608"	26°4'39.532296"
194	310719.7234	2885688.816	85°6'27.461844"	26°4'40.556820"
195	310765.4868	2885711.454	85°6'29.096424"	26°4'41.313900"
196	310726.1777	2885711.725	85°6'27.682092"	26°4'41.304180"
197	310757.3359	2885717.341	85°6'28.800108"	26°4'41.501316"
198	310752.787	2885720.572	85°6'28.634760"	26°4'41.604168"
199	310671.3131	2885720.877	85°6'25.703496"	26°4'41.575584"

  
 PROJECT DIRECTOR  
 NHAI, PIU-MOTIHARI


Co-Ordinates Point Number	UTM Co-ordinates		Geographic Co-ordinates	
200	310744.5922	2885726.334	85°6'28.336932"	26°4'41.787480"
201	310642.9697	2885738.106	85°6'24.674796"	26°4'42.121992"
202	310616.9123	2885753.005	85°6'23.729544"	26°4'42.593736"
203	310232.8812	2885885.913	85°6'9.843912"	26°4'46.730316"
204	310202.0772	2885890.459	85°6'8.733312"	26°4'46.863444"
205	310167.7127	2885894.562	85°6'7.494840"	26°4'46.980480"
206	310144.0451	2885896.797	85°6'6.642216"	26°4'47.041860"
207	309853.3299	2885920.006	85°5'56.171112"	26°4'47.658216"
208	309835.5923	2885921.419	85°5'55.532220"	26°4'47.695692"
209	309824.7485	2885922.282	85°5'55.141656"	26°4'47.718624"
210	310099.6946	2885922.961	85°5'55.032908"	26°4'47.870940"
211	309794.0006	2885924.731	85°5'54.034152"	26°4'47.783568"
212	310071.7318	2885925.187	85°5'54.025736"	26°4'47.930052"
213	309867.794	2885941.426	85°5'56.680224"	26°4'48.360972"
214	309857.132	2885942.275	85°5'56.296212"	26°4'48.383508"
215	309851.364	2885942.734	85°5'56.088456"	26°4'48.395712"
216	309840.612	2885943.59	85°5'55.701168"	26°4'48.418428"
217	309736.63	2885951.83	85°5'51.955908"	26°4'48.636804"
218	309876.738	2885963.285	85°5'56.990508"	26°4'49.075428"
219	309866.6487	2885964.088	85°5'56.627124"	26°4'49.096740"
220	309860.9012	2885964.546	85°5'56.420124"	26°4'49.108872"
221	309850.7282	2885965.356	85°5'56.053680"	26°4'49.130364"
222	309025.6498	2886185.855	85°5'26.253924"	26°4'55.902144"
223	308943.6114	2886198.777	85°5'23.295624"	26°4'56.282880"
224	308934.3673	2886203.508	85°5'22.960536"	26°4'56.432208"
225	308930.3455	2886205.613	85°5'22.814736"	26°4'56.498664"
226	308971.4134	2886210.182	85°5'24.289836"	26°4'56.666676"
227	308921.0504	2886210.565	85°5'22.477704"	26°4'56.655120"
228	308959.8939	2886215.789	85°5'23.872452"	26°4'56.843364"
229	309011.8743	2886216.421	85°5'25.742220"	26°4'56.888652"
230	308955.0253	2886218.225	85°5'23.695980"	26°4'56.920152"
231	308942.6455	2886224.561	85°5'23.247276"	26°4'57.120132"
232	308988.8783	2886226.817	85°5'24.909396"	26°4'57.215460"
233	308982.5859	2886229.784	85°5'24.681444"	26°4'57.308844"
234	308979.8284	2886231.094	85°5'24.581544"	26°4'57.350100"
235	308974.9317	2886233.477	85°5'24.404136"	26°4'57.425160"
236	308965.4335	2886238.176	85°5'24.059940"	26°4'57.573300"
237	308592.1627	2886484.462	85°5'10.500540"	26°5'5.396892"
238	308582.7542	2886493.854	85°5'10.157064"	26°5'5.697564"
239	308578.0932	2886498.507	85°5'9.986928"	26°5'5.846496"
240	308568.3625	2886508.221	85°5'9.631680"	26°5'6.157464"
241	308593.4085	2886515.011	85°5'10.529196"	26°5'6.389988"
242	308583.3904	2886525.012	85°5'10.163472"	26°5'6.710136"
243	308578.6755	2886529.719	85°5'9.991356"	26°5'6.860796"
244	308569.455	2886538.923	85°5'9.654756"	26°5'7.155456"
245	308594.9507	2886545.264	85°5'10.568688"	26°5'7.373616"
246	308585.6303	2886554.568	85°5'10.228452"	26°5'7.671480"
247	308581.4324	2886558.759	85°5'10.075200"	26°5'7.805616"
248	308571.781	2886568.394	85°5'9.722868"	26°5'8.114028"
249	308427.7248	2886712.205	85°5'4.463916"	26°5'12.717492"
250	308402.5938	2886737.101	85°5'3.546564"	26°5'13.514352"

APZ  
PROJECT DIRECTOR  
NHAI, PIU-MOTIHARI

Co-Ordinates Point Number	UTM Co-ordinates		Geographic Co-ordinates	
251	308379.3539	2886759.416	85°5'2.698620"	26°5'14.228232"
252	308343.4435	2886762.124	85°5'1.405212"	26°5'14.299044"
253	308368.4582	2886769.638	85°5'2.301216"	26°5'14.555076"
254	308274.538	2886822.588	85°4'58.894068"	26°5'16.230480"
255	308216.6091	2886869.301	85°4'56.785116"	26°5'17.720448"
256	308031.5725	2886970.534	85°4'50.074068"	26°5'20.920812"
257	308007.6984	2886985.116	85°4'49.207368"	26°5'21.383124"
258	308044.9572	2886988.708	85°4'50.545992"	26°5'21.517692"
259	308040.9578	2886991.188	85°4'50.400768"	26°5'21.596352"
260	307990.752	2886995.379	85°4'48.592200"	26°5'21.708420"
261	308032.0047	2886996.685	85°4'50.075760"	26°5'21.770628"
262	307983.9701	2886999.486	85°4'48.346032"	26°5'21.838632"
263	308027.029	2886999.712	85°4'49.895112"	26°5'21.866604"
264	308018.4296	2887004.921	85°4'49.582956"	26°5'22.031736"
265	308046.5546	2887014.156	85°4'50.589984"	26°5'22.345224"
266	308037.5169	2887019.666	85°4'50.261880"	26°5'22.519896"
267	308034.3405	2887021.59	85°4'50.146572"	26°5'22.580880"
268	308025.1601	2887027.15	85°4'49.813320"	26°5'22.757100"
269	308004.5885	2887039.608	85°4'49.066572"	26°5'23.152020"
270	307953.606	2887044.179	85°4'47.229852"	26°5'23.276112"
271	307902.5691	2887048.783	85°4'45.391116"	26°5'23.401212"
272	307985.1617	2887051.373	85°4'48.361368"	26°5'23.524944"
273	307978.9117	2887055.158	85°4'48.134496"	26°5'23.644932"
274	307934.1248	2887055.977	85°4'46.522668"	26°5'23.650080"
275	307927.6779	2887059.881	85°4'46.288632"	26°5'23.773812"
276	307883.0879	2887060.581	85°4'44.683968"	26°5'23.775180"
277	307876.4441	2887064.604	85°4'44.442768"	26°5'23.902728"
278	307959.3519	2887067.003	85°4'47.424468"	26°5'24.020412"
279	307908.1181	2887071.727	85°4'45.578604"	26°5'24.149292"
280	307856.8412	2887076.476	85°4'43.731192"	26°5'24.279036"
281	307282.2253	2887455.547	85°4'22.855152"	26°5'36.318732"
282	307220.3744	2887493.438	85°4'20.609580"	26°5'37.519980"
283	307225.8088	2887496.67	85°4'20.803404"	26°5'37.627620"
284	307202.1306	2887500.489	85°4'19.949412"	26°5'37.740336"
285	307203.6412	2887503.632	85°4'20.002080"	26°5'37.843152"
286	307273.5234	2887503.994	85°4'22.516284"	26°5'37.888512"
287	307207.8055	2887508.716	85°4'20.149212"	26°5'38.010336"
288	307209.2716	2887511.73	85°4'20.200368"	26°5'38.108940"
289	307263.7328	2887513.127	85°4'22.159128"	26°5'38.180544"
290	307411.9198	2887515.299	85°4'27.489792"	26°5'38.322312"
291	307259.4721	2887517.141	85°4'22.003716"	26°5'38.308884"
292	307402.3759	2887523.317	85°4'27.142140"	26°5'38.578200"
293	307395.7678	2887524.845	85°4'26.903568"	26°5'38.624676"
294	307250.9237	2887525.266	85°4'21.691812"	26°5'38.568768"
295	307294.366	2887526.478	85°4'23.254212"	26°5'38.628996"
296	306777.5729	2888041.462	85°4'4.384920"	26°5'55.111272"
297	306770.9774	2888049.449	85°4'4.143324"	26°5'55.367592"
298	306763.1136	2888058.973	85°4'3.855288"	26°5'55.673196"
299	306784.2332	2888068.733	85°4'4.609992"	26°5'56.000508"
300	306776.144	2888078.53	85°4'4.313712"	26°5'56.314860"
301	306744.2678	2888081.797	85°4'3.164988"	26°5'56.405616"

APR  
PROJECT DIRECTOR  
NHAI, PIU-MOTIHARI

Co-Ordinates Point Number	UTM Co-ordinates		Geographic Co-ordinates	
302	306771.9228	2888083.642	85°4'4.159092"	26°5'56.478912"
303	306766.7223	2888089.94	85°4'3.968580"	26°5'56.681052"
304	306761.1503	2888096.688	85°4'3.764496"	26°5'56.897592"
305	306789.4308	2888097.777	85°4'4.781496"	26°5'56.946588"
306	306781.7755	2888107.048	85°4'4.501092"	26°5'57.244092"
307	306752.1491	2888107.589	85°4'3.434808"	26°5'57.247404"
308	306779.1999	2888110.167	85°4'4.406772"	26°5'57.344172"
309	306738.4497	2888124.18	85°4'2.933004"	26°5'57.779808"
310	306765.3958	2888126.885	85°4'3.901152"	26°5'57.880680"
311	306762.9316	2888129.869	85°4'3.810864"	26°5'57.976440"
312	306755.4196	2888138.967	85°4'3.535716"	26°5'58.268364"
313	306752.3477	2888142.687	85°4'3.423216"	26°5'58.387776"
314	306716.7352	2888150.478	85°4'2.137620"	26°5'58.623720"
315	306740.9174	2888156.53	85°4'3.004536"	26°5'58.831980"
316	306694.7079	2888177.155	85°4'1.330788"	26°5'59.479764"
317	306658.9479	2888185.125	85°4'0.039828"	26°5'59.721468"
318	306633.2919	2888216.196	85°3'59.100048"	26°6'0.718524"
319	306418.1988	2888547.457	85°3'51.183324"	26°6'11.376828"
320	306386.8249	2888550.606	85°3'50.052708"	26°6'11.463984"
321	306357.6871	2888551.536	85°3'49.003776"	26°6'11.480112"
322	306409.3916	2888558.359	85°3'50.860584"	26°6'11.726748"
323	306378.7036	2888561.05	85°3'49.754916"	26°6'11.799324"
324	306350.1976	2888561.648	85°3'48.728844"	26°6'11.805012"
325	306406.5156	2888561.975	85°3'50.755176"	26°6'11.842848"
326	306375.8558	2888564.812	85°3'49.650408"	26°6'11.920212"
327	306346.9644	2888566.118	85°3'48.610116"	26°6'11.948688"
328	306397.9198	2888572.979	85°3'50.439960"	26°6'12.196188"
329	306367.9826	2888575.444	85°3'49.361436"	26°6'12.261816"
330	306340.1393	2888575.826	85°3'48.359340"	26°6'12.260772"
331	306310.9578	2888621.616	85°3'47.284776"	26°6'13.734288"
332	306307.5277	2888627.53	85°3'47.158200"	26°6'13.924800"
333	306301.9329	2888637.48	85°3'46.951560"	26°6'14.245344"
334	306298.5046	2888643.735	85°3'46.824840"	26°6'14.446872"
335	306314.6632	2888661.274	85°3'47.396880"	26°6'15.024528"
336	306310.3805	2888669.569	85°3'47.238336"	26°6'15.291936"
337	306305.4156	2888679.52	85°3'47.054340"	26°6'15.612804"
338	306301.4268	2888687.833	85°3'46.906380"	26°6'15.880968"
339	306321.4134	2888698.191	85°3'47.620008"	26°6'16.227180"
340	306293.2753	2888705.745	85°3'46.603476"	26°6'16.458984"
341	306268.5828	2888706.218	85°3'45.714672"	26°6'16.462404"
342	306315.224	2888711.749	85°3'47.390040"	26°6'16.664616"
343	306264.6074	2888715.846	85°3'45.566496"	26°6'16.773264"
344	306288.8517	2888716.047	85°3'46.438776"	26°6'16.791516"
345	306263.5105	2888718.553	85°3'45.525564"	26°6'16.860672"
346	306287.5483	2888719.192	85°3'46.390176"	26°6'16.893072"
347	306310.4424	2888722.773	85°3'47.212056"	26°6'17.020476"
348	306259.7886	2888728.055	85°3'45.386532"	26°6'17.167608"
349	306283.3699	2888729.536	85°3'46.234296"	26°6'17.227080"
350	306304.9834	2888736.051	85°3'47.008512"	26°6'17.449200"
351	306215.9815	2889153.36	85°3'43.582356"	26°6'30.963852"
352	306212.7338	2889171.498	85°3'43.455780"	26°6'31.551588"

  
 PROJECT DIRECTOR  
 NHAI, PIU-MOTIHARI

Co-Ordinates Point Number	UTM Co-ordinates		Geographic Co-ordinates	
353	306210.085	2889186.292	85°3'43.352532"	26°6'32.030928"
354	306185.7245	2889194.685	85°3'42.471432"	26°6'32.291784"
355	306207.886	2889198.574	85°3'43.266816"	26°6'32.428872"
356	306181.3048	2889219.369	85°3'42.299172"	26°6'33.091596"
357	306168.6065	2889290.289	85°3'41.804208"	26°6'35.389548"
358	306163.6705	2889317.856	85°3'41.611788"	26°6'36.282780"
359	306182.4959	2889340.378	85°3'42.277176"	26°6'37.023552"
360	306176.6925	2889372.79	85°3'42.050952"	26°6'38.073780"
361	306170.7512	2889405.972	85°3'41.819364"	26°6'39.148920"
362	306167.1879	2889425.873	85°3'41.680476"	26°6'39.793752"
363	306148.1461	2889532.222	85°3'40.938228"	26°6'43.239636"
364	306145.8532	2889545.028	85°3'40.848876"	26°6'43.654572"
365	306122.6983	2889546.687	85°3'40.014720"	26°6'43.697268"
366	306144.5967	2889552.045	85°3'40.799880"	26°6'43.881948"
367	306120.4053	2889559.493	85°3'39.925368"	26°6'44.112204"
368	306097.2504	2889561.153	85°3'39.091212"	26°6'44.154900"
369	306142.3119	2889564.806	85°3'40.710816"	26°6'44.295408"
370	306119.1775	2889566.351	85°3'39.877488"	26°6'44.334396"
371	306094.9575	2889573.959	85°3'39.001824"	26°6'44.569836"
372	306116.8927	2889579.112	85°3'39.788424"	26°6'44.747856"
373	306093.7582	2889580.657	85°3'38.955096"	26°6'44.786844"
374	306138.7929	2889584.46	85°3'40.573656"	26°6'44.932248"
375	306115.6926	2889585.814	85°3'39.741660"	26°6'44.965044"
376	306091.4734	2889593.417	85°3'38.866032"	26°6'45.200340"
377	306136.9863	2889594.55	85°3'40.503240"	26°6'45.259164"
378	306113.869	2889595.999	85°3'39.670560"	26°6'45.295056"
379	306136.5334	2889597.079	85°3'40.485564"	26°6'45.341100"
380	306113.2909	2889599.229	85°3'39.648024"	26°6'45.399708"
381	306090.3088	2889599.936	85°3'38.820636"	26°6'45.411552"
382	306089.8786	2889602.344	85°3'38.803860"	26°6'45.489600"
383	306134.7304	2889607.161	85°3'40.415292"	26°6'45.667764"
384	306111.449	2889609.556	85°3'39.576204"	26°6'45.734328"
385	306088.0069	2889612.933	85°3'38.730816"	26°6'45.832680"
386	306123.765	2889676.942	85°3'39.983292"	26°6'47.929536"
387	306123.4698	2889679.326	85°3'39.971376"	26°6'48.006828"
388	306096.4103	2889729.249	85°3'38.970828"	26°6'49.615632"
389	306095.8685	2889739.14	85°3'38.946024"	26°6'49.936716"
390	306094.821	2889775.122	85°3'38.889036"	26°6'51.105204"
391	306117.9169	2889816.962	85°3'39.697740"	26°6'52.475724"
392	306095.6862	2889823.624	85°3'38.894184"	26°6'52.681392"
393	306118.3752	2889827.264	85°3'39.708720"	26°6'52.810632"
394	306073.4736	2889830.281	85°3'38.091240"	26°6'52.886916"
395	306096.2051	2889833.908	85°3'38.907324"	26°6'53.015760"
396	306074.0537	2889840.546	85°3'38.106612"	26°6'53.220708"
397	306120.6418	2889860.08	85°3'39.772692"	26°6'53.877888"
398	306098.6285	2889866.598	85°3'38.977020"	26°6'54.078984"
399	306121.5923	2889870.228	85°3'39.801456"	26°6'54.208008"
400	306076.6577	2889873.103	85°3'38.182860"	26°6'54.279684"
401	306099.626	2889876.732	85°3'39.007476"	26°6'54.408672"
402	306100.2596	2889882.658	85°3'39.027096"	26°6'54.601524"
403	306077.6906	2889883.227	85°3'38.214612"	26°6'54.609048"

APD  
PROJECT DIRECTOR  
NHAI, PIU-MOTIHARI

Co-Ordinates Point Number	UTM Co-ordinates		Geographic Co-ordinates	
404	306086.4764	2889956.349	85°3'38.491560"	26°6'56.988936"
405	306091.5286	2889997.305	85°3'38.651400"	26°6'58.321980"
406	306120.6667	2890054.858	85°3'39.669120"	26°7'0.205860"
407	306122.6829	2890083.311	85°3'39.726432"	26°7'1.131240"
408	306123.5927	2890117.938	85°3'39.740580"	26°7'2.256672"
409	306123.5186	2890128.924	85°3'39.732012"	26°7'2.613540"
410	306144.163	2890171.85	85°3'40.451940"	26°7'4.018116"
411	306141.8846	2890196.832	85°3'40.356540"	26°7'4.828656"
412	306138.1349	2890225.853	85°3'40.206060"	26°7'5.769660"
413	306137.238	2890231.694	85°3'40.170636"	26°7'5.959020"
414	306132.7804	2890256.986	85°3'39.996648"	26°7'6.778524"
415	306130.4945	2890268.276	85°3'39.908340"	26°7'7.144248"
416	306107.3611	2890268.786	85°3'39.075552"	26°7'7.149612"
417	306103.3661	2890286.008	85°3'38.922552"	26°7'7.707144"
418	306077.4269	2890296.456	85°3'37.983456"	26°7'8.034024"
419	306066.665	2890332.18	85°3'37.576980"	26°7'9.189444"
420	306039.3426	2890403.739	85°3'36.555300"	26°7'11.501040"
421	306036.0546	2890410.772	85°3'36.433188"	26°7'11.727912"
422	306049.9129	2890522.787	85°3'36.871812"	26°7'15.373812"
423	306045.1475	2890534.993	85°3'36.693792"	26°7'15.768048"
424	306012.7089	2890535.591	85°3'35.526060"	26°7'15.771756"
425	306043.163	2890540.076	85°3'36.619632"	26°7'15.932244"
426	306007.9391	2890547.808	85°3'35.347824"	26°7'16.166352"
427	306038.2264	2890552.721	85°3'36.435204"	26°7'16.340664"
428	306005.5675	2890553.883	85°3'35.259228"	26°7'16.362552"
429	305969.129	2890564.725	85°3'33.942024"	26°7'16.697172"
430	305998.1088	2890572.987	85°3'34.980552"	26°7'16.979628"
431	305964.0473	2890577.741	85°3'33.752160"	26°7'17.117580"
432	305961.8918	2890583.262	85°3'33.671628"	26°7'17.295888"
433	305957.1854	2890595.317	85°3'33.495768"	26°7'17.685264"
434	305958.2133	2890674.478	85°3'33.490260"	26°7'20.257536"
435	305946.3917	2890702.114	85°3'33.049980"	26°7'21.149652"
436	305940.9783	2890714.078	85°3'32.848740"	26°7'21.535716"
437	305960.8085	2890742.335	85°3'33.547248"	26°7'22.463364"
438	305955.4956	2890753.215	85°3'33.350184"	26°7'22.814256"
439	305950.9917	2890762.165	85°3'33.183288"	26°7'23.102868"
440	305949.3639	2890765.354	85°3'33.122988"	26°7'23.205684"
441	305310.3211	2891254.448	85°3'9.861084"	26°7'38.785116"
442	305301.3385	2891259.202	85°3'9.535212"	26°7'38.935164"
443	305298.9334	2891260.475	85°3'9.447984"	26°7'38.975376"
444	305289.9664	2891265.22	85°3'9.122688"	26°7'39.125172"
445	305319.9125	2891274.828	85°3'10.195272"	26°7'39.451908"
446	305311.0674	2891279.51	85°3'9.874404"	26°7'39.599688"
447	305308.7039	2891280.76	85°3'9.788688"	26°7'39.639180"
448	305299.8606	2891285.44	85°3'9.467892"	26°7'39.786924"
449	305327.0385	2891296.514	85°3'10.440072"	26°7'40.159884"
450	305317.7718	2891301.418	85°3'10.103904"	26°7'40.314720"
451	305315.1402	2891302.811	85°3'10.008432"	26°7'40.358676"
452	305305.7992	2891307.754	85°3'9.669600"	26°7'40.514736"
453	304806.7779	2891520.937	85°2'51.594540"	26°7'47.197560"
454	304770.0248	2891540.388	85°2'50.261244"	26°7'47.811540"

ADZ  
PROJECT DIRECTOR  
NHAI, PIU-MOTIHARI

Co-Ordinates Point Number	UTM Co-ordinates		Geographic Co-ordinates	
455	304758.4683	2891546.504	85°2'49.842024"	26°7'48.004608"
456	304720.9463	2891566.361	85°2'48.480864"	26°7'48.631404"
457	304736.1963	2891583.756	85°2'49.020288"	26°7'49.203984"
458	304697.9445	2891603.991	85°2'47.632632"	26°7'49.842732"
459	304683.6236	2891611.57	85°2'47.113116"	26°7'50.081952"
460	304583.5127	2891664.552	85°2'43.481400"	26°7'51.754332"
461	304597.858	2891682.416	85°2'43.988028"	26°7'52.341744"
462	304463.7527	2891702.475	85°2'39.150564"	26°7'52.927896"
463	304454.9087	2891707.156	85°2'38.829732"	26°7'53.075640"
464	304449.2918	2891710.128	85°2'38.625972"	26°7'53.169456"
465	304440.436	2891714.815	85°2'38.304708"	26°7'53.317416"
466	304487.7656	2891715.224	85°2'40.007904"	26°7'53.353812"
467	304475.2766	2891721.833	85°2'39.554844"	26°7'53.562432"
468	304516.472	2891725.488	85°2'41.035524"	26°7'53.701284"
469	304466.849	2891726.293	85°2'39.249096"	26°7'53.703192"
470	304504.4962	2891731.826	85°2'40.601076"	26°7'53.901336"
471	304455.9147	2891732.08	85°2'38.852448"	26°7'53.885856"
472	304496.3261	2891736.15	85°2'40.304688"	26°7'54.037812"
473	304483.6803	2891742.842	85°2'39.845940"	26°7'54.249060"
474	303737.4213	2892172.336	85°2'12.753816"	26°8'7.837044"
475	303730.1048	2892179.338	85°2'12.486696"	26°8'8.060928"
476	303755.7701	2892185.934	85°2'13.406856"	26°8'8.287800"
477	303722.5756	2892186.617	85°2'12.211728"	26°8'8.293704"
478	303748.329	2892193.029	85°2'13.135164"	26°8'8.514672"
479	303715.31	2892193.713	85°2'11.946372"	26°8'8.520684"
480	303775.2067	2892198.524	85°2'14.099568"	26°8'8.706372"
481	303741.1606	2892199.932	85°2'12.873408"	26°8'8.735424"
482	303767.7409	2892205.602	85°2'13.827012"	26°8'8.932668"
483	303733.8786	2892207.016	85°2'12.607476"	26°8'8.962008"
484	303760.1204	2892212.904	85°2'13.548768"	26°8'9.166128"
485	303752.6073	2892220.179	85°2'13.274412"	26°8'9.398832"
486	302506.7509	2893489.331	85°1'27.739020"	26°8'50.017308"
487	302498.7584	2893497.919	85°1'27.446628"	26°8'50.292348"
488	302494.9341	2893502.028	85°1'27.306732"	26°8'50.423964"
489	302486.2742	2893511.334	85°1'26.989896"	26°8'50.722008"
490	302512.857	2893515.796	85°1'27.944328"	26°8'50.880120"
491	302503.2907	2893526.076	85°1'27.594372"	26°8'51.209340"
492	302497.9336	2893531.832	85°1'27.398388"	26°8'51.393732"
493	302489.2191	2893541.197	85°1'27.079572"	26°8'51.693612"
494	302518.9763	2893542.248	85°1'28.150140"	26°8'51.742500"
495	302511.5499	2893550.228	85°1'27.878448"	26°8'51.998064"
496	302505.7584	2893556.451	85°1'27.666552"	26°8'52.197396"
497	302498.5146	2893564.235	85°1'27.401556"	26°8'52.446696"
498	301972.7748	2894050.47	85°1'8.210388"	26°9'7.983144"
499	301965.6685	2894057.863	85°1'7.950504"	26°9'8.219808"
500	301963.627	2894059.987	85°1'7.875840"	26°9'8.287776"
501	301956.5719	2894067.327	85°1'7.617864"	26°9'8.522748"
502	301985.4544	2894069.747	85°1'8.656212"	26°9'8.615664"
503	301978.3481	2894077.14	85°1'8.396364"	26°9'8.852328"
504	301975.8509	2894079.738	85°1'8.305032"	26°9'8.935524"
505	301968.5779	2894087.305	85°1'8.039064"	26°9'9.177732"

PROJECT DIRECTOR  
NHAI, PIU-MOTIHARI

Co-Ordinates Point Number	UTM Co-ordinates		Geographic Co-ordinates	
506	301996.9301	2894090.276	85°1'9.058044"	26°9'9.288288"
507	301989.5792	2894097.924	85°1'8.789232"	26°9'9.533124"
508	301987.1046	2894100.498	85°1'8.698764"	26°9'9.615528"
509	301979.8316	2894108.065	85°1'8.432796"	26°9'9.857736"
510	301532.635	2894573.319	85°0'52.079076"	26°9'24.750792"
511	301486.7102	2894588.629	85°0'50.417424"	26°9'25.225380"
512	301517.7204	2894588.836	85°0'51.533640"	26°9'25.247484"
513	301503.9312	2894603.182	85°0'51.029352"	26°9'25.706700"
514	301441.4095	2894603.291	85°0'48.778632"	26°9'25.679196"
515	301472.0456	2894603.886	85°0'49.881132"	26°9'25.713756"
516	301459.9905	2894616.428	85°0'49.440276"	26°9'26.115228"
517	301489.7883	2894617.896	85°0'50.512140"	26°9'26.177688"
518	301426.7449	2894618.547	85°0'48.242304"	26°9'26.167572"
519	301414.5634	2894631.221	85°0'47.796840"	26°9'26.573220"
520	301445.4473	2894631.558	85°0'48.908412"	26°9'26.599536"
521	301399.7388	2894646.644	85°0'47.254680"	26°9'27.066924"
522	301015.502	2895021.351	85°0'33.216048"	26°9'39.048948"
523	301004.5591	2895030.14	85°0'32.817240"	26°9'39.329028"
524	300998.7341	2895034.799	85°0'32.604984"	26°9'39.477492"
525	300987.6071	2895043.691	85°0'32.199516"	26°9'39.760848"
526	301035.0216	2895044.146	85°0'33.906168"	26°9'39.799224"
527	301073.9329	2895049.909	85°0'35.303760"	26°9'40.005828"
528	301026.7621	2895050.793	85°0'33.605172"	26°9'40.011048"
529	301068.2987	2895055.257	85°0'35.097984"	26°9'40.176756"
530	300998.3999	2895073.47	85°0'32.571612"	26°9'40.733640"
531	300988.5561	2895081.337	85°0'32.212908"	26°9'40.984308"
532	300982.6478	2895086.059	85°0'31.997592"	26°9'41.134788"
533	300973.082	2895093.704	85°0'31.649040"	26°9'41.378364"
534	300999.16	2895111.266	85°0'32.578128"	26°9'41.961924"
535	300989.3162	2895119.133	85°0'32.219424"	26°9'42.212592"
536	300984.8144	2895122.731	85°0'32.055372"	26°9'42.327252"
537	300975.2486	2895130.376	85°0'31.706784"	26°9'42.570828"
538	300861.1835	2895184.723	85°0'27.570456"	26°9'44.279604"
539	300856.4822	2895188.906	85°0'27.398916"	26°9'44.413128"
540	300841.0372	2895203.065	85°0'26.835084"	26°9'44.865432"
541	300824.1182	2895219.377	85°0'26.216964"	26°9'45.386928"
542	300820.3918	2895266.275	85°0'26.056944"	26°9'46.908612"
543	300804.2353	2895284.126	85°0'25.465428"	26°9'47.480508"
544	300587.6642	2895365.126	85°0'17.624088"	26°9'50.003928"
545	300609.5195	2895370.366	85°0'18.407988"	26°9'50.185080"
546	300582.6918	2895373.877	85°0'17.440236"	26°9'50.285772"
547	300648.8814	2895387.429	85°0'19.815588"	26°9'50.759064"
548	300677.7015	2895409.078	85°0'20.841156"	26°9'51.476724"
549	300672.7088	2895417.835	85°0'20.656548"	26°9'51.758712"
550	300669.6026	2895423.383	85°0'20.541672"	26°9'51.937416"
551	300712.788	2895424.384	85°0'22.095828"	26°9'51.991488"
552	300664.796	2895432.181	85°0'20.363760"	26°9'52.220844"
553	300744.8753	2895446.4	85°0'23.238792"	26°9'52.722720"
554	300761.653	2895463.762	85°0'23.833224"	26°9'53.295120"
555	300756.6515	2895472.569	85°0'23.648292"	26°9'53.578764"
556	300613.8702	2895644.775	85°0'18.412848"	26°9'59.101956"

  
 PROJECT DIRECTOR  
 NHAI, PIU-MOTIHARI

Co-Ordinates Point Number	UTM Co-ordinates		Geographic Co-ordinates	
557	300581.2549	2895651.853	85°0'17.234748"	26°9'59.315652"
558	300611.2041	2895655.572	85°0'18.310896"	26°9'59.451372"
559	300548.7365	2895659.453	85°0'16.059852"	26°9'59.546304"
560	300609.8999	2895661.076	85°0'18.260928"	26°9'59.629536"
561	300578.7547	2895662.707	85°0'17.138736"	26°9'59.667012"
562	300577.5347	2895668.221	85°0'17.091792"	26°9'59.845500"
563	300546.4249	2895670.263	85°0'15.970680"	26°9'59.896332"
564	300607.4446	2895671.858	85°0'18.166572"	26°9'59.978628"
565	300545.4047	2895675.313	85°0'15.931152"	26°10'0.059916"
566	300575.2735	2895678.96	85°0'17.004420"	26°10'0.193296"
567	300543.3103	2895686.017	85°0'15.849828"	26°10'0.406560"
568	300581.674	2896025.786	85°0'17.043012"	26°10'11.463780"
569	300556.6156	2896031.479	85°0'16.137720"	26°10'11.636256"
570	300532.203	2896035.572	85°0'15.256548"	26°10'11.757000"
571	300580.9788	2896036.199	85°0'17.012232"	26°10'11.801712"
572	300556.5998	2896041.738	85°0'16.131492"	26°10'11.969508"
573	300580.5242	2896043.006	85°0'16.992108"	26°10'12.022608"
574	300532.8411	2896045.595	85°0'15.273972"	26°10'12.082944"
575	300556.5892	2896048.585	85°0'16.127316"	26°10'12.191952"
576	300533.3164	2896053.062	85°0'15.286968"	26°10'12.325728"
577	300579.8256	2896053.47	85°0'16.961148"	26°10'12.362232"
578	300556.5733	2896058.842	85°0'16.121052"	26°10'12.525132"
579	300533.9535	2896063.068	85°0'15.304356"	26°10'12.651132"
580	300579.0237	2896090.961	85°0'16.911540"	26°10'13.579788"
581	300556.5073	2896101.553	85°0'16.095060"	26°10'13.912680"
582	300579.0066	2896102.02	85°0'16.904808"	26°10'13.939068"
583	300533.9912	2896111.982	85°0'15.278652"	26°10'14.240208"
584	300556.4902	2896112.612	85°0'16.088328"	26°10'14.271924"
585	300578.9802	2896119.117	85°0'16.894404"	26°10'14.494476"
586	300533.9745	2896122.77	85°0'15.272064"	26°10'14.590704"
587	300556.4665	2896127.956	85°0'16.078968"	26°10'14.770416"
588	300578.9636	2896129.875	85°0'16.887852"	26°10'14.843964"
589	300533.9528	2896136.796	85°0'15.263532"	26°10'15.046356"
590	300556.4499	2896138.706	85°0'16.072416"	26°10'15.119616"
591	300533.9364	2896147.424	85°0'15.257052"	26°10'15.391596"
592	300578.7584	2896262.632	85°0'16.807032"	26°10'19.156728"
593	300556.2518	2896266.918	85°0'15.994368"	26°10'19.284744"
594	300578.7427	2896272.815	85°0'16.800840"	26°10'19.487532"
595	300533.74	2896274.501	85°0'15.179688"	26°10'19.519824"
596	300556.236	2896277.101	85°0'15.988176"	26°10'19.615548"
597	300578.7355	2896277.494	85°0'16.797996"	26°10'19.639560"
598	300556.2276	2896282.583	85°0'15.984828"	26°10'19.793604"
599	300533.7235	2896285.229	85°0'15.173136"	26°10'19.868340"
600	300578.7199	2896287.581	85°0'16.791840"	26°10'19.967232"
601	300533.7174	2896289.137	85°0'15.170760"	26°10'19.995312"
602	300556.2116	2896292.909	85°0'15.978528"	26°10'20.129088"
603	300533.7013	2896299.595	85°0'15.164388"	26°10'20.335044"
604	300577.869	2896576.98	85°0'16.601076"	26°10'29.368488"
605	300555.0313	2896587.244	85°0'15.773184"	26°10'29.690544"
606	300577.5218	2896588.1	85°0'16.582428"	26°10'29.729568"
607	300577.2287	2896595.256	85°0'16.567920"	26°10'29.961912"


AX93  
PROJECT DIRECTOR  
NHAI, PIU-MOTIHARI

Co-Ordinates Point Number	UTM Co-ordinates		Geographic Co-ordinates	
608	300532.0564	2896597.57	85°0'14.940288"	26°10'30.014508"
609	300554.5416	2896598.428	85°0'15.749352"	26°10'30.053604"
610	300554.1538	2896605.775	85°0'15.731316"	26°10'30.292104"
611	300576.6514	2896606.509	85°0'16.540920"	26°10'30.327204"
612	300531.42	2896608.82	85°0'14.911128"	26°10'30.379656"
613	300530.9137	2896616.369	85°0'14.888736"	26°10'30.624672"
614	300553.4205	2896617.099	85°0'15.698664"	26°10'30.659628"
615	300575.917	2896617.97	85°0'16.508124"	26°10'30.699156"
616	300530.021	2896627.766	85°0'14.850288"	26°10'30.994464"
617	300552.5876	2896627.929	85°0'15.662664"	26°10'31.011024"
618	300575.0595	2896629.209	85°0'16.471044"	26°10'31.063836"
619	300574.5482	2896635.236	85°0'16.449300"	26°10'31.259388"
620	300529.0978	2896637.956	85°0'14.811408"	26°10'31.325052"
621	300551.5784	2896639.232	85°0'15.620076"	26°10'31.377756"
622	300550.9731	2896645.447	85°0'15.594840"	26°10'31.579320"
623	300573.4741	2896646.599	85°0'16.404336"	26°10'31.627992"
624	300527.9281	2896649.328	85°0'14.762988"	26°10'31.693908"
625	300527.1991	2896655.743	85°0'14.733180"	26°10'31.901952"
626	300549.7207	2896656.887	85°0'15.543432"	26°10'31.950336"
627	300525.7728	2896667.258	85°0'14.675472"	26°10'32.275344"
628	300479.4969	2896997.385	85°0'12.826584"	26°10'42.976992"
629	300449.8032	2897014.91	85°0'11.747772"	26°10'43.531500"
630	300424.764	2897018.697	85°0'10.844136"	26°10'43.642020"
631	300472.2305	2897018.833	85°0'12.553092"	26°10'43.670136"
632	300470.0071	2897025.395	85°0'12.469392"	26°10'43.882248"
633	300446.2198	2897025.487	85°0'11.612880"	26°10'43.873320"
634	300421.0564	2897029.64	85°0'10.704600"	26°10'43.995684"
635	300444.5283	2897030.48	85°0'11.549232"	26°10'44.034672"
636	300419.2457	2897034.985	85°0'10.636416"	26°10'44.168412"
637	300466.3019	2897036.332	85°0'12.329928"	26°10'44.235660"
638	300440.823	2897041.417	85°0'11.409768"	26°10'44.388120"
639	300415.6766	2897045.52	85°0'10.502100"	26°10'44.508864"
640	299973.707	2898490.306	84°59'53.786760"	26°11'31.224156"
641	299947.7812	2898496.711	84°59'52.849644"	26°11'31.419204"
642	299969.8945	2898501.56	84°59'53.643228"	26°11'31.587828"
643	299921.8607	2898503.099	84°59'51.912744"	26°11'31.613748"
644	299943.974	2898507.948	84°59'52.706292"	26°11'31.782372"
645	299967.6348	2898508.23	84°59'53.558160"	26°11'31.803360"
646	299918.0535	2898514.336	84°59'51.769392"	26°11'31.976916"
647	299941.8078	2898514.342	84°59'52.624752"	26°11'31.988976"
648	299963.8498	2898519.402	84°59'53.415636"	26°11'32.164404"
649	299915.9809	2898520.454	84°59'51.691344"	26°11'32.174628"
650	299938.0229	2898525.514	84°59'52.482264"	26°11'32.350020"
651	299912.1757	2898531.686	84°59'51.548100"	26°11'32.537580"
652	299733.9849	2898967.304	84°59'44.889360"	26°11'46.600008"
653	299727.2778	2898982.352	84°59'44.639448"	26°11'47.085468"
654	299723.4399	2898990.963	84°59'44.496456"	26°11'47.363280"
655	299741.4389	2899005.848	84°59'45.136320"	26°11'47.855904"
656	299716.044	2899007.555	84°59'44.220912"	26°11'47.898636"
657	299734.1059	2899022.3	84°59'44.863116"	26°11'48.386688"
658	299730.0983	2899031.291	84°59'44.713788"	26°11'48.676776"

ATB

PROJECT DIRECTOR  
NHAI, PIU-MOTIHARI

Co-Ordinates Point Number	UTM Co-ordinates		Geographic Co-ordinates	
659	299748.2671	2899045.796	84°59'45.359988"	26°11'49.157088"
660	299722.7025	2899047.884	84°59'44.438244"	26°11'49.212096"
661	299740.739	2899062.685	84°59'45.079512"	26°11'49.702020"
662	299736.7567	2899071.62	84°59'44.931120"	26°11'49.990236"
663	299729.3609	2899088.213	84°59'44.655576"	26°11'50.525592"
664	299556.5359	2899674.427	84°59'38.105628"	26°12'9.482940"
665	299527.1588	2899682.533	84°59'37.043196"	26°12'9.731484"
666	299507.0447	2899698.503	84°59'36.309948"	26°12'10.240200"
667	299521.4489	2899700.545	84°59'36.827556"	26°12'10.313784"
668	299445.0617	2899744.473	84°59'34.052208"	26°12'11.702412"
669	299439.2261	2899757.565	84°59'33.834768"	26°12'12.124836"
670	299405.1173	2899760.4	84°59'32.604828"	26°12'12.199788"
671	299432.1818	2899773.369	84°59'33.572256"	26°12'12.634704"
672	299399.2816	2899773.493	84°59'32.387388"	26°12'12.622176"
673	299363.0358	2899781.122	84°59'31.077852"	26°12'12.851820"
674	299393.6981	2899786.02	84°59'32.179344"	26°12'13.026312"
675	299426.3958	2899786.351	84°59'33.356652"	26°12'13.053528"
676	299392.0358	2899789.749	84°59'32.117388"	26°12'13.146660"
677	299356.1099	2899796.661	84°59'30.819768"	26°12'13.353120"
678	299387.8577	2899799.123	84°59'31.961688"	26°12'13.449060"
679	299352.7923	2899804.104	84°59'30.696144"	26°12'13.593240"
680	299381.0235	2899814.456	84°59'31.707024"	26°12'13.943736"
681	299345.8879	2899819.594	84°59'30.438852"	26°12'14.092992"
682	299368.0583	2899843.544	84°59'31.223904"	26°12'14.882184"
683	299310.1538	2899973.455	84°59'29.066172"	26°12'19.073412"
684	299252.2767	2900103.305	84°59'26.909448"	26°12'23.262660"
685	299207.4707	2900203.713	84°59'25.239804"	26°12'26.502012"
686	299169.9264	2900281.877	84°59'23.844084"	26°12'29.022372"
687	299163.4982	2900342.51	84°59'23.578728"	26°12'30.988908"
688	299117.6747	2900378.245	84°59'21.908508"	26°12'32.126760"
689	299087.2179	2900385.737	84°59'20.807448"	26°12'32.354784"
690	299138.748	2900386.743	84°59'22.662672"	26°12'32.413392"
691	299110.672	2900390.266	84°59'21.649596"	26°12'32.513724"
692	299079.9963	2900397.811	84°59'20.540652"	26°12'32.743404"
693	299104.9677	2900399.909	84°59'21.438780"	26°12'32.824116"
694	299074.1403	2900407.469	84°59'20.324328"	26°12'33.054192"
695	299097.7235	2900411.982	84°59'21.171156"	26°12'33.212664"
696	299066.6802	2900419.595	84°59'20.048892"	26°12'33.444360"
697	299090.5492	2900423.766	84°59'20.906196"	26°12'33.591888"
698	298888.4835	2900711.381	84°59'13.468236"	26°12'42.833628"
699	298889.1067	2900748.689	84°59'13.469820"	26°12'44.045928"
700	298862.4491	2900785.208	84°59'12.489324"	26°12'45.218880"
701	298689.405	2900945.943	84°59'6.167220"	26°12'50.353236"
702	298715.1888	2900948.783	84°59'7.094256"	26°12'50.458536"
703	298681.9448	2900956.163	84°59'5.892828"	26°12'50.681484"
704	298737.4976	2900956.384	84°59'7.893456"	26°12'50.716692"
705	298708.5202	2900957.919	84°59'6.848952"	26°12'50.751936"
706	298706.2981	2900960.963	84°59'6.767232"	26°12'50.849712"
707	298676.3912	2900963.771	84°59'5.688564"	26°12'50.925852"
708	298731.4567	2900964.66	84°59'7.671228"	26°12'50.982516"
709	298729.0671	2900967.933	84°59'7.583352"	26°12'51.087636"

  
 PROJECT DIRECTOR  
 PIU-MOTIHARI

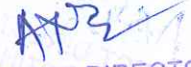
Co-Ordinates Point Number	UTM Co-ordinates		Geographic Co-ordinates	
710	298699.0673	2900970.869	84°59'6.501264"	26°12'51.167844"
711	298723.0149	2900976.224	84°59'7.360728"	26°12'51.353928"
712	298662.5972	2900982.555	84°59'5.181252"	26°12'51.529068"
713	298312.3152	2901461.044	84°58'52.297392"	26°13'6.896388"
714	298278.7855	2901465.202	84°58'51.087432"	26°13'7.014504"
715	298243.4036	2901471.478	84°58'49.809576"	26°13'7.200480"
716	298302.6329	2901472.113	84°58'51.942468"	26°13'7.251096"
717	298299.5219	2901475.67	84°58'51.828420"	26°13'7.365072"
718	298268.2709	2901477.223	84°58'50.701980"	26°13'7.399704"
719	298236.2365	2901479.672	84°58'49.546848"	26°13'7.463028"
720	298265.1408	2901480.802	84°58'50.587248"	26°13'7.514364"
721	298233.5071	2901482.792	84°58'49.446804"	26°13'7.563036"
722	298289.916	2901486.652	84°58'51.476268"	26°13'7.716972"
723	298226.5306	2901490.817	84°58'49.191024"	26°13'7.820184"
724	298254.14	2901493.378	84°58'50.183976"	26°13'7.917384"
725	298273.0184	2901505.971	84°58'50.856852"	26°13'8.335992"
726	298231.3465	2901519.438	84°58'49.348416"	26°13'8.752404"
727	298253.2042	2901528.624	84°58'50.130480"	26°13'9.061896"
728	298193.6319	2901562.568	84°58'47.965836"	26°13'10.134444"
729	298100.6424	2901685.437	84°58'44.547672"	26°13'14.078892"
730	298070.1579	2901737.416	84°58'43.420512"	26°13'15.752064"
731	298055.313	2901765.831	84°58'42.869892"	26°13'16.667652"
732	298042.1431	2901792.192	84°58'42.380724"	26°13'17.517324"
733	298025.8656	2901824.994	84°58'41.776032"	26°13'18.574716"
734	297992.9574	2901891.312	84°58'40.553508"	26°13'20.712432"
735	297963.7641	2901899.525	84°58'39.497412"	26°13'20.964432"
736	297985.425	2901906.491	84°58'40.273680"	26°13'21.201744"
737	297985.278	2901906.787	84°58'40.268208"	26°13'21.211284"
738	297955.7754	2901915.624	84°58'39.200628"	26°13'21.483408"
739	297855.6768	2902117.169	84°58'35.481972"	26°13'27.980076"
740	297849.9046	2902127.291	84°58'35.268384"	26°13'28.305984"
741	297844.7382	2902136.351	84°58'35.077188"	26°13'28.597692"
742	297870.2395	2902138.615	84°58'35.994432"	26°13'28.684164"
743	297840.8868	2902143.105	84°58'34.934664"	26°13'28.815132"
744	297865.1514	2902148.869	84°58'35.805396"	26°13'29.014680"
745	297862.8529	2902153.501	84°58'35.720004"	26°13'29.164008"
746	297857.3542	2902164.582	84°58'35.515740"	26°13'29.521200"
747	297856.9811	2902165.334	84°58'35.501880"	26°13'29.545428"
748	297883.8628	2902166.007	84°58'36.469704"	26°13'29.580924"
749	297878.3767	2902178.875	84°58'36.264900"	26°13'29.996184"
750	297876.1959	2902183.991	84°58'36.183468"	26°13'30.161244"
751	297846.9889	2902185.47	84°58'35.130648"	26°13'30.194508"
752	297871.067	2902196.021	84°58'35.991948"	26°13'30.549468"
753	297834.7066	2902210.222	84°58'34.674312"	26°13'30.992340"
754	297731.1299	2902373.25	84°58'30.851904"	26°13'36.235956"
755	297707.4598	2902440.583	84°58'29.961444"	26°13'38.411328"
756	297692.1909	2902454.266	84°58'29.403768"	26°13'38.848116"
757	297681.8614	2902463.01	84°58'29.026776"	26°13'39.126900"
758	297663.22	2902477.894	84°58'28.346952"	26°13'39.600948"
759	297443.389	2902538.924	84°58'20.394444"	26°13'41.471904"
760	297434.6008	2902543.74	84°58'20.075160"	26°13'41.623860"

  
 PROJECT DIRECTOR  
 NHAI, PIU-MOTIHARI

Co-Ordinates Point Number	UTM Co-ordinates		Geographic Co-ordinates	
761	297431.6651	2902545.348	84°58'19.968528"	26°13'41.674620"
762	297422.8782	2902550.163	84°58'19.649316"	26°13'41.826576"
763	297459.5139	2902564.297	84°58'20.960940"	26°13'42.304368"
764	297450.7256	2902569.113	84°58'20.641692"	26°13'42.456324"
765	297446.8711	2902571.225	84°58'20.501652"	26°13'42.522996"
766	297438.0981	2902576.032	84°58'20.182944"	26°13'42.674700"
767	297475.6388	2902589.67	84°58'21.527472"	26°13'43.136832"
768	297466.8505	2902594.485	84°58'21.208188"	26°13'43.288788"
769	297461.9989	2902597.144	84°58'21.031932"	26°13'43.372704"
770	297453.2259	2902601.951	84°58'20.713224"	26°13'43.524408"
771	297055.3657	2902814.965	84°58'6.262248"	26°13'50.241936"
772	297049.6797	2902823.251	84°58'6.052764"	26°13'50.508192"
773	297046.4774	2902828.096	84°58'5.934684"	26°13'50.664000"
774	297081.8151	2902829.507	84°58'7.206744"	26°13'50.727828"
775	297041.05	2902836.546	84°58'5.734416"	26°13'50.935728"
776	297076.0799	2902837.766	84°58'6.995496"	26°13'50.993184"
777	297073.6587	2902841.376	84°58'6.906252"	26°13'51.109248"
778	297109.6492	2902842.189	84°58'8.202144"	26°13'51.153960"
779	297068.1522	2902849.816	84°58'6.703140"	26°13'51.380616"
780	297103.7341	2902850.508	84°58'7.984416"	26°13'51.421224"
781	297100.8641	2902854.668	84°58'7.878684"	26°13'51.554892"
782	297095.2799	2902863.069	84°58'7.672800"	26°13'51.824964"
783	296906.5786	2903349.121	84°58'0.601032"	26°14'7.518660"
784	296890.1172	2903385.044	84°57'59.987736"	26°14'8.677248"
785	296877.4184	2903409.265	84°57'59.516604"	26°14'9.457620"
786	296844.4164	2903421.243	84°57'58.321080"	26°14'9.829896"
787	296866.2269	2903428.656	84°57'59.102532"	26°14'10.081824"
788	296816.6396	2903499.505	84°57'57.276252"	26°14'12.358140"
789	296809.6469	2903507.998	84°57'57.019536"	26°14'12.630480"
790	296805.9277	2903512.389	84°57'56.883096"	26°14'12.771240"
791	296798.7852	2903520.599	84°57'56.621160"	26°14'13.034292"
792	296583.6568	2903700.044	84°57'48.770208"	26°14'18.753900"
793	296531.0951	2903750.701	84°57'46.848132"	26°14'20.372712"
794	296525.1795	2903756.403	84°57'46.631808"	26°14'20.554908"
795	296490.6973	2903758.387	84°57'45.388548"	26°14'20.601744"
796	296414.2845	2903832.031	84°57'42.594228"	26°14'22.955100"
797	296381.0552	2903864.057	84°57'41.379084"	26°14'23.978472"
798	296359.5385	2903884.794	84°57'40.592232"	26°14'24.641124"
799	296185.0227	2904052.988	84°57'34.210260"	26°14'30.015744"
800	296177.0662	2904060.656	84°57'33.919272"	26°14'30.260796"
801	296208.0178	2904062.074	84°57'35.033436"	26°14'30.322716"
802	296173.8702	2904063.736	84°57'33.802416"	26°14'30.359220"
803	296200.1229	2904069.683	84°57'34.744716"	26°14'30.565860"
804	296165.8696	2904071.447	84°57'33.509808"	26°14'30.605604"
805	296229.8317	2904072.299	84°57'35.813448"	26°14'30.666048"
806	296197.0237	2904072.67	84°57'34.631388"	26°14'30.661296"
807	296222.1703	2904079.683	84°57'35.533260"	26°14'30.901992"
808	296189.2752	2904080.138	84°57'34.348032"	26°14'30.899940"
809	296219.0785	2904082.663	84°57'35.420220"	26°14'30.997212"
810	296211.33	2904090.131	84°57'35.136864"	26°14'31.235856"
811	296138.6514	2904097.634	84°57'32.514480"	26°14'31.442388"

  
 PROJECT DIRECTOR  
 N.H.A.I. PIU-MOTIHARI

Co-Ordinates Point Number	UTM Co-ordinates		Geographic Co-ordinates	
812	296123.6792	2904111.906	84°57'31.967028"	26°14'31.898364"
813	296113.5124	2904121.526	84°57'31.595328"	26°14'32.205660"
814	296106.8927	2904127.763	84°57'31.353300"	26°14'32.404884"
815	296116.7043	2904149.414	84°57'31.694472"	26°14'33.113292"
816	296104.8811	2904160.459	84°57'31.262292"	26°14'33.466020"
817	296094.8493	2904169.78	84°57'30.895596"	26°14'33.763668"
818	296083.6611	2904180.109	84°57'30.486708"	26°14'34.093500"
819	296100.4995	2904195.191	84°57'31.084704"	26°14'34.592064"
820	296085.6654	2904208.804	84°57'30.542616"	26°14'35.026728"
821	296074.5904	2904218.899	84°57'30.137904"	26°14'35.348964"
822	296058.7095	2904233.265	84°57'29.557692"	26°14'35.807532"
823	296014.111	2904272.963	84°57'27.928512"	26°14'37.074300"
824	295921.3178	2904352.596	84°57'24.540516"	26°14'39.613704"
825	295868.1345	2904396.832	84°57'22.599504"	26°14'41.023464"
826	295813.2773	2904442.413	84°57'20.597400"	26°14'42.476064"
827	295729.1703	2904512.297	84°57'17.527752"	26°14'44.703168"
828	295665.0458	2904565.578	84°57'15.187392"	26°14'46.401108"
829	295533.5556	2904674.833	84°57'10.388304"	26°14'49.882812"
830	295481.7648	2904688.612	84°57'8.514720"	26°14'50.303868"
831	295513.7019	2904691.329	84°57'9.663696"	26°14'50.408520"
832	295460.4211	2904706.347	84°57'7.735716"	26°14'50.868996"
833	295434.262	2904728.082	84°57'6.780960"	26°14'51.561636"
834	295342.9581	2904764.942	84°57'3.470724"	26°14'52.712124"
835	295334.4773	2904771.988	84°57'3.161196"	26°14'52.936692"
836	295298.7884	2904801.702	84°57'1.858572"	26°14'53.883600"
837	295342.9302	2904803.969	84°57'3.447504"	26°14'53.979936"
838	295290.1585	2904809	84°57'1.543500"	26°14'54.116232"
839	295359.864	2904828.904	84°57'4.043304"	26°14'54.798648"
840	295351.3833	2904835.951	84°57'3.733776"	26°14'55.023252"
841	295292.1421	2904847.027	84°57'1.593288"	26°14'55.352616"
842	295271.0428	2904866.632	84°57'0.822024"	26°14'55.978620"
843	295314.5245	2904867.279	84°57'2.388060"	26°14'56.022000"
844	295306.3552	2904874.602	84°57'2.089584"	26°14'56.255712"
845	295235.199	2904905.9	84°56'59.508348"	26°14'57.235812"
846	295219.986	2904926.205	84°56'58.948692"	26°14'57.887628"
847	295208.6015	2904943.351	84°56'58.528788"	26°14'58.438752"
848	295167.6603	2904954.282	84°56'57.047640"	26°14'58.772796"
849	295161.7168	2904965.87	84°56'56.826888"	26°14'59.146188"
850	295155.7703	2904978.442	84°56'56.605488"	26°14'59.551512"
851	295150.2623	2904991.183	84°56'56.399784"	26°14'59.962560"
852	295062.3448	2905064.395	84°56'53.190744"	26°15'2.295684"
853	295055.1388	2905064.802	84°56'52.930896"	26°15'2.305188"
854	295053.4776	2905072.839	84°56'52.866456"	26°15'2.565396"
855	295124.547	2905411.926	84°56'55.233240"	26°15'13.617396"
856	295092.3109	2905421.815	84°56'54.066264"	26°15'13.922028"
857	295122.5743	2905422.991	84°56'55.155876"	26°15'13.975812"
858	295121.7982	2905427.344	84°56'55.125420"	26°15'14.116824"
859	295060.0341	2905431.932	84°56'52.897632"	26°15'14.234076"
860	295090.3343	2905432.902	84°56'53.988720"	26°15'14.281164"
861	295089.4269	2905437.991	84°56'53.953116"	26°15'14.446044"
862	295119.8045	2905438.527	84°56'55.047228"	26°15'14.479092"

  
 PROJECT DIRECTOR  
 NHAI, PIU-MOTIHARI

Co-Ordinates Point Number	UTM Co-ordinates		Geographic Co-ordinates	
863	295058.0546	2905443.035	84°56'52.819980"	26°15'14.593752"
864	295057.0556	2905448.638	84°56'52.780812"	26°15'14.775264"
865	295087.4332	2905449.174	84°56'53.874888"	26°15'14.808312"
866	295055.0619	2905459.821	84°56'52.702584"	26°15'15.137496"
867	295035.3531	2905596.692	84°56'51.914400"	26°15'19.573668"
868	295033.3248	2905611.476	84°56'51.832860"	26°15'20.052864"
869	295032.3519	2905617.881	84°56'51.794160"	26°15'20.260440"
870	295054.9164	2905625.407	84°56'52.602792"	26°15'20.516544"
871	295029.9988	2905632.147	84°56'51.701244"	26°15'20.722680"
872	295051.7731	2905638.553	84°56'52.482048"	26°15'20.941992"
873	295050.3418	2905644.163	84°56'52.427256"	26°15'21.123504"
874	295071.9645	2905650.429	84°56'53.202696"	26°15'21.338172"
875	295046.8887	2905656.823	84°56'52.295640"	26°15'21.532968"
876	295068.4952	2905663.098	84°56'53.070468"	26°15'21.747924"
877	295066.9527	2905668.431	84°56'53.011860"	26°15'21.920400"
878	295063.2278	2905680.693	84°56'52.870668"	26°15'22.316832"
879	293949.2919	2906522.814	84°56'12.255036"	26°15'49.098132"
880	293938.6081	2906524.149	84°56'11.869332"	26°15'49.135968"
881	293930.826	2906525.121	84°56'11.588388"	26°15'49.163508"
882	293924.442	2906525.918	84°56'11.357916"	26°15'49.186116"
883	293811.4603	2906540.033	84°56'7.279116"	26°15'49.586076"
884	293805.6502	2906540.759	84°56'7.069380"	26°15'49.606668"
885	293801.9471	2906541.221	84°56'6.935676"	26°15'49.619772"
886	293792.9446	2906542.346	84°56'6.610704"	26°15'49.651632"
887	293893.563	2906590.367	84°56'10.208328"	26°15'51.263748"
888	293809.5942	2906598.711	84°56'7.178172"	26°15'51.491268"
889	293784.3851	2906607.138	84°56'6.265032"	26°15'51.751980"
890	293906.2224	2906628.972	84°56'10.642272"	26°15'52.524360"
891	293894.8193	2906630.396	84°56'10.230576"	26°15'52.564752"
892	293887.7562	2906631.279	84°56'9.975588"	26°15'52.589736"
893	293876.3884	2906632.699	84°56'9.565224"	26°15'52.629984"
894	293609.4098	2906635.818	84°55'59.944260"	26°15'52.592940"
895	293598.4887	2906637.183	84°55'59.549988"	26°15'52.631568"
896	293804.4203	2906641.69	84°56'6.967068"	26°15'52.884756"
897	293794.1581	2906642.972	84°56'6.596556"	26°15'52.921080"
898	293790.3192	2906643.451	84°56'6.457992"	26°15'52.934688"
899	293548.0916	2906643.479	84°55'57.730584"	26°15'52.809948"
900	293780.1097	2906644.727	84°56'6.089388"	26°15'52.970832"
901	293538.0997	2906644.727	84°55'57.369864"	26°15'52.845336"
902	293476.8946	2906652.373	84°55'55.160256"	26°15'53.061948"
903	293463.1431	2906654.091	84°55'54.663816"	26°15'53.110620"
904	293458.9244	2906654.618	84°55'54.511500"	26°15'53.125560"
905	293428.22	2906658.454	84°55'53.403024"	26°15'53.234208"
906	293601.0141	2906667.101	84°55'59.623752"	26°15'53.604756"
907	293590.3531	2906668.432	84°55'59.238876"	26°15'53.642520"
908	293545.5741	2906674.026	84°55'57.622296"	26°15'53.800992"
909	293534.5274	2906675.406	84°55'57.223488"	26°15'53.840088"
910	293520.6735	2906677.137	84°55'56.723340"	26°15'53.889120"
911	293509.3384	2906678.553	84°55'56.314128"	26°15'53.929260"
912	293505.7125	2906679.006	84°55'56.183232"	26°15'53.942076"
913	293800.3966	2906680.333	84°56'6.799848"	26°15'54.138024"

  
 PROJECT DIRECTOR  
 NHAI, PIU-MOTIHARI


Co-Ordinates Point Number	UTM Co-ordinates		Geographic Co-ordinates	
914	293481.4425	2906682.038	84°55'55.307028"	26°15'54.027972"
915	293776.5046	2906684.459	84°56'5.936676"	26°15'54.259668"
916	293855.1123	2906685.14	84°56'8.768508"	26°15'54.322524"
917	293204.7924	2906693.924	84°55'45.332544"	26°15'54.270396"
918	293194.8288	2906695.169	84°55'44.972868"	26°15'54.305640"
919	293182.6305	2906696.693	84°55'44.532480"	26°15'54.348804"
920	293172.7031	2906697.933	84°55'44.174064"	26°15'54.383940"
921	293593.0399	2906698.33	84°55'59.318472"	26°15'54.615132"
922	293582.379	2906699.662	84°55'58.933596"	26°15'54.652860"
923	293535.4348	2906705.526	84°55'57.238860"	26°15'54.819000"
924	293530.0374	2906706.201	84°55'57.043992"	26°15'54.838116"
925	293524.5194	2906706.89	84°55'56.844768"	26°15'54.857628"
926	293520.0998	2906707.442	84°55'56.685216"	26°15'54.873288"
927	293515.3796	2906708.032	84°55'56.514828"	26°15'54.889992"
928	293505.4475	2906709.273	84°55'56.156232"	26°15'54.925128"
929	293209.6075	2906715.998	84°55'45.493320"	26°15'54.989964"
930	293199.6439	2906717.242	84°55'45.133608"	26°15'55.025208"
931	293184.7491	2906719.103	84°55'44.595876"	26°15'55.077912"
932	293174.8218	2906720.343	84°55'44.237496"	26°15'55.113048"
933	293862.4336	2906735.219	84°56'9.003516"	26°15'55.953144"
934	293851.0305	2906736.644	84°56'8.591820"	26°15'55.993536"
935	293844.6864	2906737.437	84°56'8.362788"	26°15'56.016000"
936	293839.9429	2906738.029	84°56'8.191536"	26°15'56.032776"
937	293214.4226	2906738.071	84°55'45.654096"	26°15'55.709496"
938	293204.459	2906739.316	84°55'45.294384"	26°15'55.744776"
939	293188.7483	2906741.279	84°55'44.727204"	26°15'55.800360"
940	293178.732	2906742.53	84°55'44.365584"	26°15'55.835784"
941	293795.9658	2906743.523	84°56'6.603900"	26°15'56.188476"
942	293788.4946	2906744.456	84°56'6.334188"	26°15'56.214900"
943	293783.9425	2906745.025	84°56'6.169848"	26°15'56.231028"
944	293777.7474	2906745.799	84°56'5.946180"	26°15'56.252952"
945	292344.1742	2907301.575	84°55'13.973016"	26°16'13.561536"
946	292342.5286	2907321.441	84°55'13.902240"	26°16'14.206044"
947	292363.5866	2907342.506	84°55'14.648772"	26°16'14.901312"
948	292362.2152	2907362.951	84°55'14.587536"	26°16'15.564720"
949	292338.7153	2907377.153	84°55'13.732572"	26°16'16.013820"
950	292383.5032	2907381.828	84°55'15.343644"	26°16'16.189104"
951	292337.4478	2907396.11	84°55'13.675908"	26°16'16.628988"
952	292382.4658	2907397.344	84°55'15.297276"	26°16'16.692564"
953	292358.7403	2907414.922	84°55'14.432232"	26°16'17.251176"
954	292357.4745	2907433.852	84°55'14.375640"	26°16'17.865480"
955	292378.7652	2907452.691	84°55'15.131892"	26°16'18.488568"
956	292377.9583	2907464.759	84°55'15.095820"	26°16'18.880176"
957	292311.249	2907787.944	84°55'12.504972"	26°16'29.343936"
958	292309.2257	2907818.206	84°55'12.414540"	26°16'30.325944"
959	292308.252	2907832.768	84°55'12.371016"	26°16'30.798480"
960	292329.2786	2907855.556	84°55'13.115460"	26°16'31.549728"
961	292306.1167	2907864.704	84°55'12.275580"	26°16'31.834776"
962	292327.4575	2907882.794	84°55'13.034064"	26°16'32.433564"
963	292326.4404	2907898.005	84°55'12.988596"	26°16'32.927160"
964	292347.8945	2907914.399	84°55'13.752156"	26°16'33.470940"

  
 PROJECT DIRECTOR  
 NHAI, PIU-MOTIHARI

Co-Ordinates Point Number	UTM Co-ordinates		Geographic Co-ordinates	
965	292324.5921	2907925.649	84°55'12.906012"	26°16'33.824244"
966	292345.4891	2907950.375	84°55'13.644660"	26°16'34.638348"
967	292344.1855	2907969.871	84°55'13.586376"	26°16'35.271012"
968	292341.4486	2908010.806	84°55'13.464048"	26°16'36.599304"
969	292284.6386	2908152.828	84°55'11.334720"	26°16'41.183220"
970	292283.3797	2908163.579	84°55'11.283132"	26°16'41.531808"
971	292305.7207	2908166.249	84°55'12.086616"	26°16'41.630196"
972	292282.8844	2908167.637	84°55'11.262936"	26°16'41.663352"
973	292304.2891	2908177.883	84°55'12.028296"	26°16'42.007368"
974	292281.4467	2908179.124	84°55'11.204472"	26°16'42.035736"
975	292326.404	2908182.325	84°55'12.822600"	26°16'42.163212"
976	292303.6045	2908183.23	84°55'12.000504"	26°16'42.180708"
977	292324.9208	2908193.751	84°55'12.762516"	26°16'42.533616"
978	292302.1157	2908194.553	84°55'11.940312"	26°16'42.547728"
979	292324.2933	2908198.465	84°55'12.737172"	26°16'42.686436"
980	292322.7368	2908209.776	84°55'12.674532"	26°16'43.053024"
981	292072.162	2908856.949	84°55'3.269964"	26°17'3.945300"
982	292064.2472	2908875.093	84°55'2.974224"	26°17'4.530552"
983	292059.8589	2908885.153	84°55'2.810244"	26°17'4.855056"
984	292049.2205	2908909.54	84°55'2.412732"	26°17'5.641692"
985	292072.9903	2908911.324	84°55'3.268272"	26°17'5.712072"
986	292056.8612	2908948.298	84°55'2.665596"	26°17'6.904716"
987	292048.8724	2908966.611	84°55'2.367084"	26°17'7.495440"
988	292035.0493	2908998.299	84°55'1.850556"	26°17'8.517588"
989	292058.1333	2909001.608	84°55'2.680500"	26°17'8.637144"
990	292044.9958	2909031.771	84°55'2.189568"	26°17'9.610080"
991	292039.7232	2909043.858	84°55'1.992540"	26°17'9.999960"
992	292030.5744	2909064.83	84°55'1.650684"	26°17'10.676472"
993	291800.1466	2909480.337	84°54'53.105544"	26°17'24.053424"
994	291795.5528	2909490.555	84°54'52.934040"	26°17'24.382932"
995	291791.7441	2909498.846	84°54'52.791984"	26°17'24.650268"
996	291816.0084	2909499.926	84°54'53.665776"	26°17'24.698076"
997	291786.8714	2909509.193	84°54'52.610364"	26°17'24.983844"
998	291811.3452	2909510.058	84°54'53.491824"	26°17'25.024740"
999	291831.8008	2909519.429	84°54'54.223560"	26°17'25.339884"
1000	291806.7795	2909519.719	84°54'53.321688"	26°17'25.336212"
1001	291801.7857	2909529.896	84°54'53.135820"	26°17'25.664172"
1002	291826.8073	2909529.989	84°54'54.037476"	26°17'25.680300"
1003	291821.6864	2909540.412	84°54'53.846856"	26°17'26.016216"
1004	291816.3336	2909550.929	84°54'53.647848"	26°17'26.355048"
1005	291532.7665	2909810.749	84°54'43.277652"	26°17'34.646496"
1006	291523.9054	2909817.731	84°54'42.954264"	26°17'34.868688"
1007	291520.7338	2909820.23	84°54'42.838524"	26°17'34.948212"
1008	291551.5688	2909824.579	84°54'43.947216"	26°17'35.105640"
1009	291512.3801	2909826.813	84°54'42.533640"	26°17'35.157660"
1010	291543.4208	2909830.999	84°54'43.649856"	26°17'35.309940"
1011	291541.0364	2909832.878	84°54'43.562808"	26°17'35.369736"
1012	291569.8527	2909838.817	84°54'44.597844"	26°17'35.577744"
1013	291532.7066	2909839.442	84°54'43.258824"	26°17'35.578572"
1014	291561.7686	2909845.187	84°54'44.302788"	26°17'35.780460"
1015	291559.9616	2909846.611	84°54'44.236872"	26°17'35.825748"

AKZ  
PROJECT DIRECTOR  
NHAI, PIU-MOTIHARI

Co-Ordinates Point Number	UTM Co-ordinates		Geographic Co-ordinates	
1016	291552.0105	2909852.877	84°54'43.946676"	26°17'36.025116"
1017	291345.8716	2909958.021	84°54'36.456588"	26°17'39.332508"
1018	291338.0044	2909964.221	84°54'36.169452"	26°17'39.529752"
1019	291334.3015	2909967.139	84°54'36.034308"	26°17'39.622596"
1020	291326.3856	2909973.376	84°54'35.745372"	26°17'39.821064"
1021	291359.7604	2909975.723	84°54'36.946800"	26°17'39.914808"
1022	291351.9053	2909981.913	84°54'36.660096"	26°17'40.111764"
1023	291348.9456	2909984.245	84°54'36.552096"	26°17'40.185960"
1024	291341.0626	2909990.457	84°54'36.264384"	26°17'40.383636"
1025	291371.5527	2909995.077	84°54'37.360512"	26°17'40.549704"
1026	291363.6046	2910001.34	84°54'37.070424"	26°17'40.749000"
1027	291360.318	2910003.93	84°54'36.950472"	26°17'40.831404"
1028	291352.1583	2910010.36	84°54'36.652644"	26°17'41.035992"
1029	290900.3282	2910309.108	84°54'20.194992"	26°17'50.503128"
1030	290891.9145	2910315.738	84°54'19.887912"	26°17'50.714052"
1031	290887.3027	2910319.372	84°54'19.719576"	26°17'50.829684"
1032	290953.597	2910324.425	84°54'22.105336"	26°17'51.028692"
1033	290878.9154	2910325.981	84°54'19.413432"	26°17'51.039960"
1034	290907.4675	2910332.129	84°54'20.438856"	26°17'51.254664"
1035	290899.0537	2910338.759	84°54'20.131740"	26°17'51.465624"
1036	290933.9209	2910339.93	84°54'21.387672"	26°17'51.522000"
1037	290894.6094	2910342.261	84°54'19.969524"	26°17'51.577044"
1038	290926.3608	2910345.887	84°54'21.111732"	26°17'51.711540"
1039	290850.2786	2910348.578	84°54'18.368208"	26°17'51.758916"
1040	290886.2221	2910348.87	84°54'19.663416"	26°17'51.787320"
1041	290882.627	2910351.703	84°54'19.532196"	26°17'51.877464"
1042	290914.6067	2910355.149	84°54'20.682720"	26°17'52.006236"
1043	290876.0944	2910356.851	84°54'19.293768"	26°17'52.041228"
1044	290906.193	2910361.779	84°54'20.375604"	26°17'52.217196"
1045	290901.9049	2910365.158	84°54'20.219112"	26°17'52.324692"
1046	290826.7751	2910367.068	84°54'17.510364"	26°17'52.347192"
1047	290857.4356	2910371.554	84°54'18.612720"	26°17'52.509048"
1048	290893.5288	2910371.758	84°54'19.913364"	26°17'52.534680"
1049	290814.2598	2910376.93	84°54'17.053560"	26°17'52.660932"
1050	290784.3679	2910400.485	84°54'15.962508"	26°17'53.410380"
1051	290703.3879	2910464.297	84°54'13.006728"	26°17'55.440600"
1052	290694.8689	2910471.01	84°54'12.695796"	26°17'55.654188"
1053	290691.9678	2910473.296	84°54'12.589920"	26°17'55.726908"
1054	290683.1033	2910480.281	84°54'12.266352"	26°17'55.949136"
1055	290709.8922	2910487.817	84°54'13.227408"	26°17'56.208084"
1056	290700.9653	2910494.852	84°54'12.901572"	26°17'56.431896"
1057	290696.6477	2910498.254	84°54'12.743964"	26°17'56.540148"
1058	290687.7831	2910505.239	84°54'12.420432"	26°17'56.762376"
1059	290713.5151	2910513.609	84°54'13.342896"	26°17'57.047820"
1060	290704.3753	2910520.811	84°54'13.009284"	26°17'57.276960"
1061	290700.9018	2910523.548	84°54'12.882528"	26°17'57.364044"
1062	290691.8574	2910530.675	84°54'12.552372"	26°17'57.590772"
1063	290229.8838	2910837.406	84°53'55.723308"	26°18'7.311024"
1064	290221.9309	2910843.635	84°53'55.433040"	26°18'7.509168"
1065	290219.6165	2910845.442	84°53'55.348584"	26°18'7.566660"
1066	290211.6698	2910851.623	84°53'55.058568"	26°18'7.763220"

  
 PROJECT DIRECTOR  
 NHAI, PIU-MOTIHARI

Co-Ordinates Point Number	UTM Co-ordinates		Geographic Co-ordinates	
1067	290241.2783	2910857.066	84°53'56.122476"	26°18'7.955676"
1068	290233.3617	2910863.256	84°53'55.833504"	26°18'8.152596"
1069	290231.2423	2910864.911	84°53'55.756176"	26°18'8.205192"
1070	290223.2383	2910871.126	84°53'55.464072"	26°18'8.402868"
1071	290253.3762	2910876.174	84°53'56.547276"	26°18'8.582760"
1072	290245.4565	2910882.359	84°53'56.258232"	26°18'8.779500"
1073	290242.3069	2910884.806	84°53'56.143284"	26°18'8.857332"
1074	290234.3343	2910890.985	84°53'55.852332"	26°18'9.053856"
1075	289151.7949	2911434.653	84°53'16.516932"	26°18'26.141148"
1076	289136.9754	2911440.725	84°53'15.979236"	26°18'26.330544"
1077	289132.9927	2911442.357	84°53'15.834696"	26°18'26.381448"
1078	289118.2724	2911448.389	84°53'15.300600"	26°18'26.569548"
1079	289134.2809	2911466.145	84°53'15.867132"	26°18'27.154836"
1080	289119.4614	2911472.217	84°53'15.329436"	26°18'27.344232"
1081	289115.7653	2911473.732	84°53'15.195336"	26°18'27.391464"
1082	289101.0451	2911479.764	84°53'14.661240"	26°18'27.579600"
1083	289117.2167	2911497.453	84°53'15.233640"	26°18'28.162800"
1084	289102.85	2911503.34	84°53'14.712396"	26°18'28.346400"
1085	289098.5379	2911505.107	84°53'14.555940"	26°18'28.401480"
1086	289083.8177	2911511.138	84°53'14.021808"	26°18'28.589616"

  
 PROJECT DIRECTOR  
 NHAI, PIU-MOTIHARI

PROJECT DIRECTOR  
 NHAI, PIU-MOTIHARI