

**Government of Telangana
Mission Bhagiratha Department**

ANNEXURE

(See Rule 6)

Form -A

Form for seeking prior approval under section 2 of the proposals by the State Governments and other authorities.

PART-1


(To be filed up by User Agency)


1	Project Details	:	“Construction of Intake Structure, WTP and Pipelines for Four HMWS Segments (Jangaon, Gajwel, Aliar-Bhongir and Medchal), Sri Komaravelli Mallanna Sagar as a source” Laying of Pipe Line and Construction of Other Structures for safe Drinking Water in Medchal forest Division, Medchal District, Telangana State.”
(i)	Shorthand narrative of the proposal and project/scheme for which the forest land is required	:	<p>Government of Telangana has taken up Telangana Drinking Water Supply Project “Mission Bhagiratha” which is one of the flagship programmes of the State with a commitment to provide safe, adequate, sustainable and treated drinking water for the entire rural and urban areas of the State except Hyderabad urban agglomeration inside outer Ring Road.</p> <p>As part of Mission Bhagiratha four (4) segments 1) Gajwel 2) Janagaon 3) Alair- Bhongir and 4) Medchal are being covered duly taking treated water from HMWS&SB at 1) Kondapak 2) Pregnapur and 3) Ghanpur 4) Medchal . In view of the present crisis from HMWS&SB and as instructed, it is planned independent system for Mission Bhagiratha for four (4) HMWS Segments by drawing raw water (9.46TMC) from Sri Komuravelly Mallanna Sagar, treat the same in the nearby proposed WTP(540MLD) and pipeline works for the ultimate water demand of the HMWS&SB dependent (4) segments, accordingly the Government has accorded administrative sanction vide G.O. Rt. No.32 dated 22.01.2020 of PR&RD, Govt. of Telangana for an amount of Rs.674.00Crores</p>
(ii)	Map showing the required forest land, boundary of adjoining forest on a 1,50,000 scale map	:	The DGPS survey data overlaid on Topo Sheets & Enclosed.
(iii)	Cost of the project	:	Rs. 674.00Crores.
(iv)	Justification for locating the project in forest area	:	Annexure enclosed
(v)	Cost-benefit analysis	:	Since no alternative route is available to lay Pipe line,
(vi)	Employment likely to be generated	:	Average 50, 00,000 Man days.

2	Purpose-wise break-up of the total land required	:	An extent of 0.4848 Ha					
			ID	Division	RF Name	Length M	Width M	Area Ha
			11	Medchal	LalgatiM alakpet	2666.70	1.60	0.4267
			12	Medchal	LalgatiM alakpet	363.12	1.60	0.0581
			Total Area			3029.82		0.4848
3	Details of displacement of people due to the Project, if any	:	Nil					
(i)	Number of families	:	Nil					
(ii)	Number of scheduled casts/ Scheduled Tribe Families	:	Nil					
4	Whether clearance under Environment (Protection) Act.1986 required (Yes/No)	:	No					
5	Undertaking to bear the cost of raising and maintenance of compensatory afforestation and/or penal compensatory afforestation as well as cost for protection and regeneration of safety zone, etc., as per the scheme prepared by the State Government	:	Enclosed					
6	Details of Certificates / Documents enclosed as required under the instructions	:	Documents Enclosed					

"Counter Signed"


Executive Engineer
MB-Grid, Div-Gajwel


Superintending Engineer
MB-Circle, Siddipet


Chief Engineer-III
MB, Hyderabad

Government of Telangana

Mission Bhagiratha Department

ANNEXURE

(See Rule 6)

Form –A

Form for seeking prior approval under section 2 of the proposals by the State Governments and other authorities.


PART-1

(To be filed up by User Agency)

1	Project Details	:	"Construction of Intake Structure, WTP and Pipelines for Four HMWS Segments (Jangaon, Gajwel, Aliar-Bhongir and Medchal), Sri Komaravelli Mallanna Sagar as a source" Laying of Pipe Line and Construction of Other Structures for safe Drinking Water in Siddipet forest Division, Siddipet District, Telangana State."
(i)	Short narrative of the proposal and project/scheme for which the forest land is required	:	<p>Government of Telangana has taken up Telangana Drinking Water Supply Project "Mission Bhagiratha" which is one of the flagship programmes of the State with a commitment to provide safe, adequate, sustainable and treated drinking water for the entire rural and urban areas of the State except Hyderabad urban agglomeration inside outer Ring Road.</p> <p>As part of Mission Bhagiratha four (4) segments 1) Gajwel 2) Jangaon 3) Alair- Bhongir and 4) Medchal are being covered duly taking treated water from HMWS&SB at 1) Kondapak 2) Pregnapur and 3) Ghanpur 4) Medchal. In view of the present crisis from HMWS&SB and as instructed, it is planned independent system for Mission Bhagiratha for four (4) HMWS Segments by drawing raw water (9.46TMC) from Sri Komaravelli Mallanna Sagar, treat the same in the nearby proposed WTP(540MLD) and pipeline works for the ultimate water demand of the HMWS&SB dependent (4) segments, accordingly the Government has accorded administrative sanction vide G.O. Rt. No.32 dated 22.01.2020 of PR&RD, Govt. of Telangana for an amount of Rs.674.00Crores</p>
(ii)	Map showing the required forest land, boundary of adjoining forest on a 1,50,000 scale map	:	The DGPS survey data overlaid on Topo Sheets & Enclosed.
(iii)	Cost of the project	:	Rs. 674.00 Crores.
(iv)	Justification for locating the project in forest area	:	Annexure enclosed
(v)	Cost-benefit analysis	:	Since no alternative route is available to lay Pipe line,
(vi)	Employment likely to be generated	:	Average 50,00,000 Man days.

2	Purpose-wise break-up of the total land required	:	An extent of 1.6967 Ha					
			ID	Division	RF Name	Length_M	Width-M	Area in Ha
			GLBR	Siddipet	Kondapak	-	-	0.3206
			2	Siddipet	Kondapak	152.06	4.80	0.0730
			3	Siddipet	Kondapak	71.79	2.60	0.0187
			4	Siddipet	Kondapak	175.61	2.20	0.0386
			5	Siddipet	Kondapak	100.01	1.60	0.0160
			6	Siddipet	Kondapak	200.57	1.60	0.0321
			7	Siddipet	Gajwel Shareef	879.77	1.60	0.1408
			8	Siddipet	Narsampally	1928.79	1.60	0.3086
			9	Siddipet	Zapti Singaipally, Narsampally	2803.08	1.60	0.4485
			10	Siddipet	Zapti Singaipally	1873.74	1.60	0.2998
Total Area			8185.42		1.6967			
3	Details of displacement of people due to the Project, if any	:	Nil					
(i)	Number of families	:	Nil					
(ii)	Number of scheduled casts/ Scheduled Tribe Families	:	Nil					
4	Whether clearance under Environment (Protection) Act.1986 required (Yes/No)	:	No					
5	Undertaking to bear the cost of raising and maintenance of compensatory afforestation and/or penal compensatory afforestation as well as cost for protection and regeneration of safety zone, etc., as per the scheme prepared by the State Government	:	Enclosed					
6	Details of Certificates / Documents enclosed as required under the instructions	:	Documents Enclosed					

"Counter Signed"


Executive Engineer
MB-Grid, Div-Gajwel


Superintending Engineer
MB-Circle, Siddipet


28/12/2020
Chief Engineer-III
MB, Hyderabad