

13/8


JOINT INSPECTION REPORT

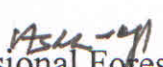
Joint Inspection of site for Diversion of **12-98-80** ha. of Forest land required for the construction of **Kot Dogri SHEP (10 MW)** and associated transmission line in Rampur Bushahr, Distt. Shimla, H.P. was done on **17.05.2017**.

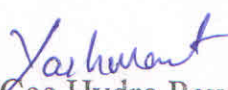
The user agency has proposed three alignments. In Alignment No. 1 total area of **12-98-80** ha. of forest land involved and entails of 108 trees. In Alignment No. 2, Forest Land involved is 13-10-25 ha. and involves felling of 118 trees. In Alignment No. 3, forest land involved is 13-16-20 ha. involves felling of 128 trees. Since alignment No. 1 involves less forest land and entails less felling of trees it has been finalized. There is no scope of avoidance of forest land and diversion of **12-98-80 ha.** of forest land is bare minimum and cannot be escaped.

It is also observed at site that transmission line from the proposed switchyard of **Kot Dogri SHEP** will be joined in the switchyard of Kut Energy Pvt. Ltd. (24MW) HEP for evacuation of power.

The Joint Inspection Committee therefore recommends that **12-98-80 ha.** of forest land as detailed in Check List No. 7 of the proposal folder may be diverted under section 2 of Forest Conservation Act, 1980.


Sub-Divisional Magistrate
Rampur Bushahr,
Distt. Shimla, H.P.


Divisional Forest Officer
Rampur Forest Division
Rampur Bushahr, H.P.


M/S Gee Cee Hydro Power Pvt. Ltd.
VPO Sarahan, Tehsil Ramur Bushahr
Distt. Shimla, H.P.