


JOINT INSPECTION REPORT


Joint Inspection of site for Diversion of **07-42-68 ha.** of Forest land required for the construction of **Upper Kurmi SHEP (8 MW)** and associated transmission line in Rampur Bushahr, Distt. Shimla, H.P. was done on **25.04.2017**.


The user agency has proposed three alignments. In Alignment No. 1 total area of **07-42-68 ha.** of forest land involved and entails felling of **134** trees. In Alignment No. 2, Forest Land involved is **07-54-25 ha.** and involves felling of **144** trees. In Alignment No. 3, forest land involved is **07-70-65 ha.** involves felling of **152** trees. Since alignment No. 1 involves less forest land and entails less felling of trees it has been finalized. There is no scope of avoidance of forest land and diversion of **07-42-68 ha.** of forest land is bare minimum and cannot be escaped.


It is also observed at site that transmission line from the proposed switchyard of **Upper Kurmi SHEP (8 MW)** will be joined in the switchyard of **Upper Nanti (12 MW) HEP** for evacuation of power.


The Joint Inspection Committee therefore recommends that **07-42-68 ha.** of forest land as detailed in Check List No. 6 of the proposal folder may be diverted under section 2 of Forest Conservation Act, 1980.


Sub-Divisional Magistrate
Rampur Bushahr,
Distt. Shimla, H.P.


Naib Tehsildar
Rampur Tehsil Rampur
Distt. Shimla, H.P.


M/S Vimla Hydro Power Pvt. Ltd.
VPO Sarahan, Tehsil Ramur Bushahr
Distt. Shimla, H.P.


Divisional Forest Officer
Rampur Forest Division
Rampur Bushahr, H.P.


Range Forest Officer
Sarahan Forest Range
Sarahan, Disst. Shimla, H.P.